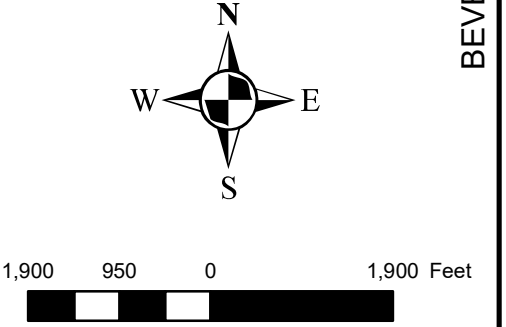
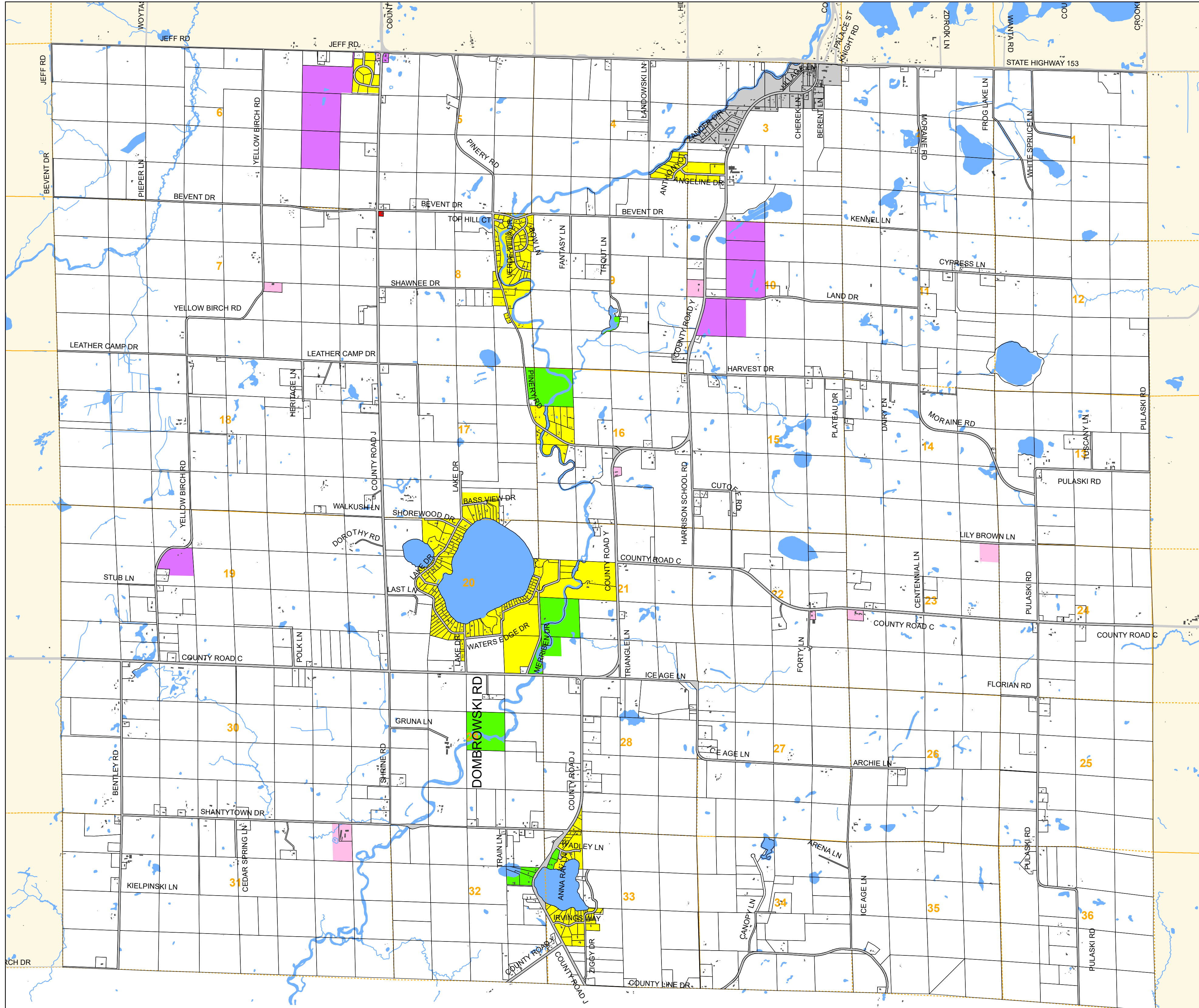


TOWN OF BEVENT - ZONING

BEVENT



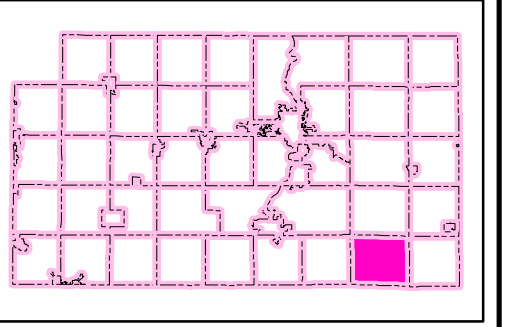
CLASSIFICATIONS

Yellow	RS	Pink	M-1
Green	RC	Purple	M-2
Grey	UV	White	AG
Red	CM		

Other Zoning

Features

Thin black line	Parcels
Thick black line	Buildings 2010
Dashed orange line	Sections Lines (est.)
Blue area	Water Features
Light yellow area	Other Municipality



Base Map Features from May 2000/2005/2010 Aerial Photography.

This is NOT a Legal Survey Document. This is current interpretation of Tax Parcel Status

Map Developed by Marathon County Conservation, Planning & Zoning Dept

APPROVAL DATE: 28-JAN-1997
 REVISION DATE: 15-DEC-2015

Town Authoritative Data Source
 Contact Town

Map Print Date: 8/21/2023

Path: P:\gisdata\zoning\independent_town\mms\bevent_zoning.mxd