
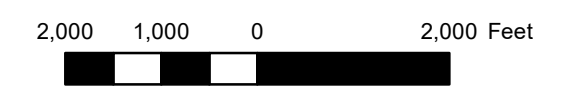


TOWN OF STETTIN - ZONING



STETTIN



CLASSIFICATIONS

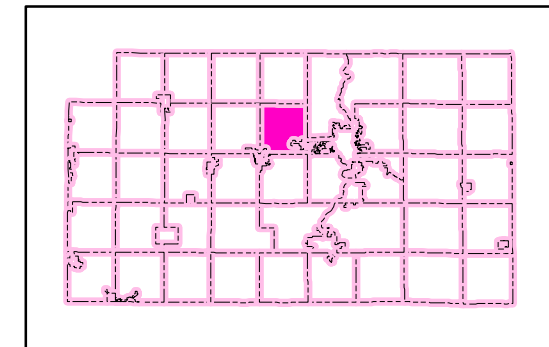
- RS-1/40
- RM
- RP
- RR
- A-1
- A-3 Farmland Preservation
- A-4
- AE
- C-1
- C-2
- M-1
- M-2
- RC
- CP

Other Zoning

- Highway Overlay

Features

- Parcels
- Buildings2010
- Sections Lines (est.)
- Water Features
- Other Municipality



Base Map Features from May 2000/2005/2010 Aerial Photography.

This is NOT a Legal Survey Document. This is current interpretation of Tax Parcel Status

Map Developed by Marathon County Conservation, Planning & Zoning Dept

APPROVAL DATE: 26-FEB-2002
REVISION DATE: 21-JUN-2016

Town Authoritative Data Source
Contact Town

Map Print Date: 8/21/2023

Path: P:\gis\data\zoning\independent_towns\mxd\stettin_zoning.mxd

