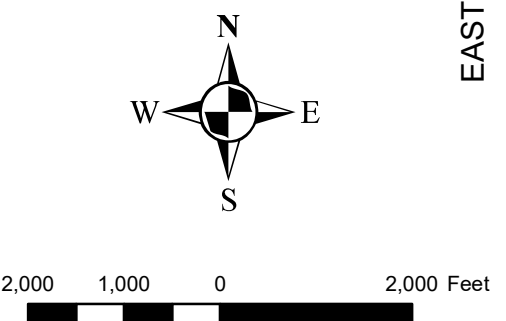
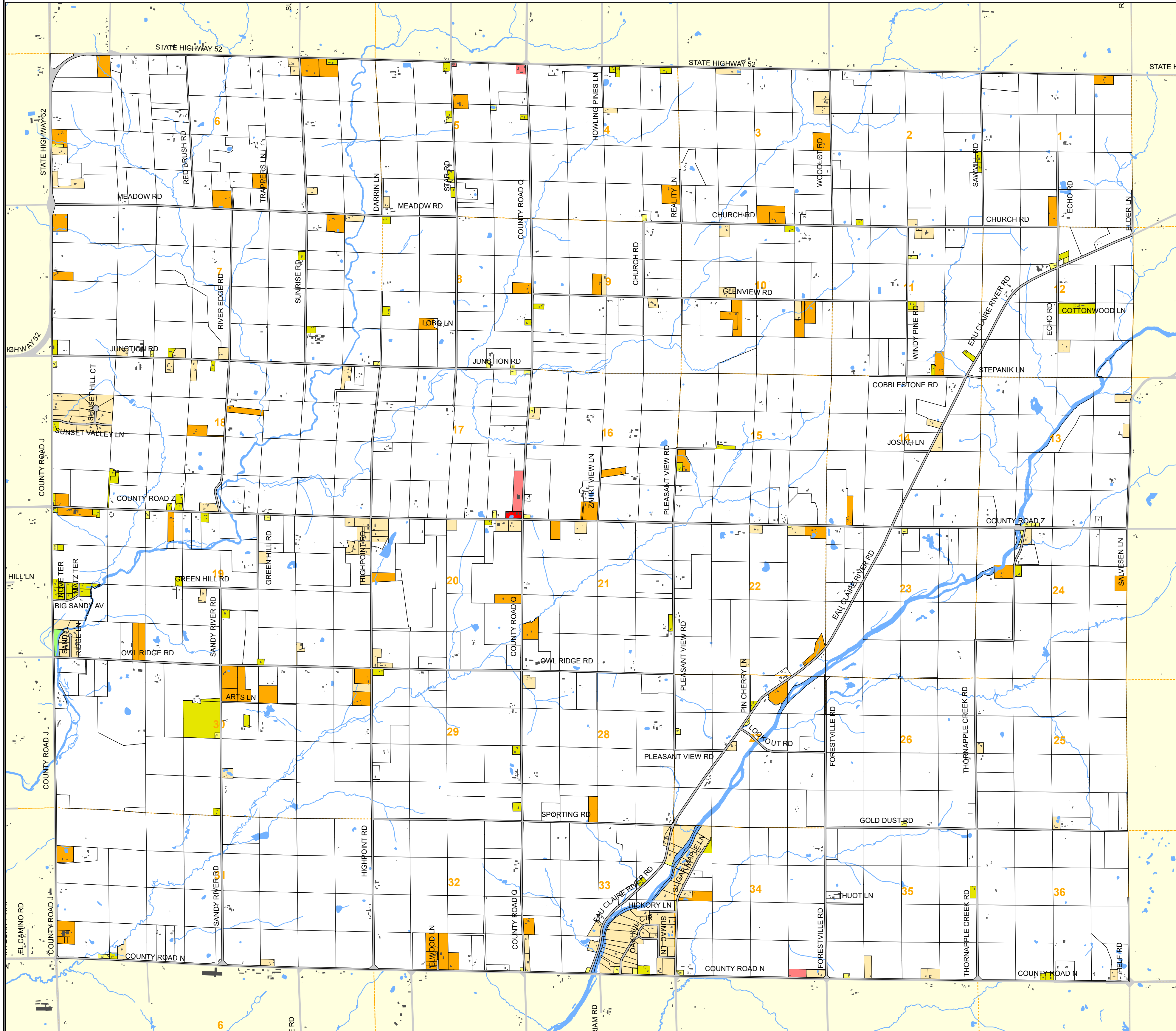


TOWN OF EASTON - ZONING

MARATHON COUNTY WI

EASTON



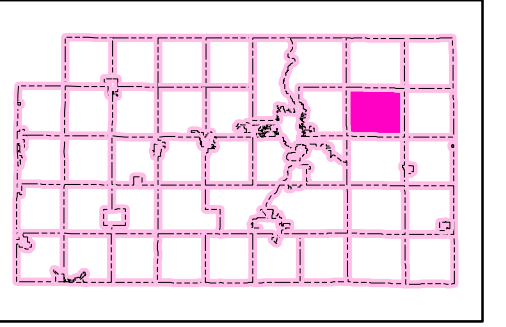
CLASSIFICATIONS

- U-R (Urban Residential)
- L-D-R (Low Density Residential)
- R-R (Rural Residential)
- R-E (Rural Estate)
- M-H (Manufactured/Mobile Home Park)
- C (Commercial Regional)
- N-C (Neighborhood Commercial)
- B-R (Business Regional)
- L-I (Light Industrial)
- H-I (Heavy Industrial)
- G-A (General Agriculture)
- F-P (Farmland Preservation)
- C-V/R-C (Conservancy & Recreation)
- HWY (Hwy Corridor & Interchange Overlay)
- A-A-P (Airport Approach Protection)
- W-P (Wellhead Protection Overlay)

Features

- Parcels
- Buildings2015
- Roads
- Sections Lines (est.)
- Railroads - Active
- Water Features
- Other Municipality

MARATHON COUNTY WI



Base Map Features from May 2000/2005/2010 Aerial Photography.

This is NOT a Legal Survey Document.
This is current interpretation of Tax Parcel Status

Map Developed by Marathon County Conservation, Planning & Zoning Dept

COUNTY APPROVAL DATE: 16-FEB-2016
TOWN APPROVAL DATE: 13-MAR-2017
REVISION DATE: 20-AUGUST-2024

Map Print Date: 9/11/2024