

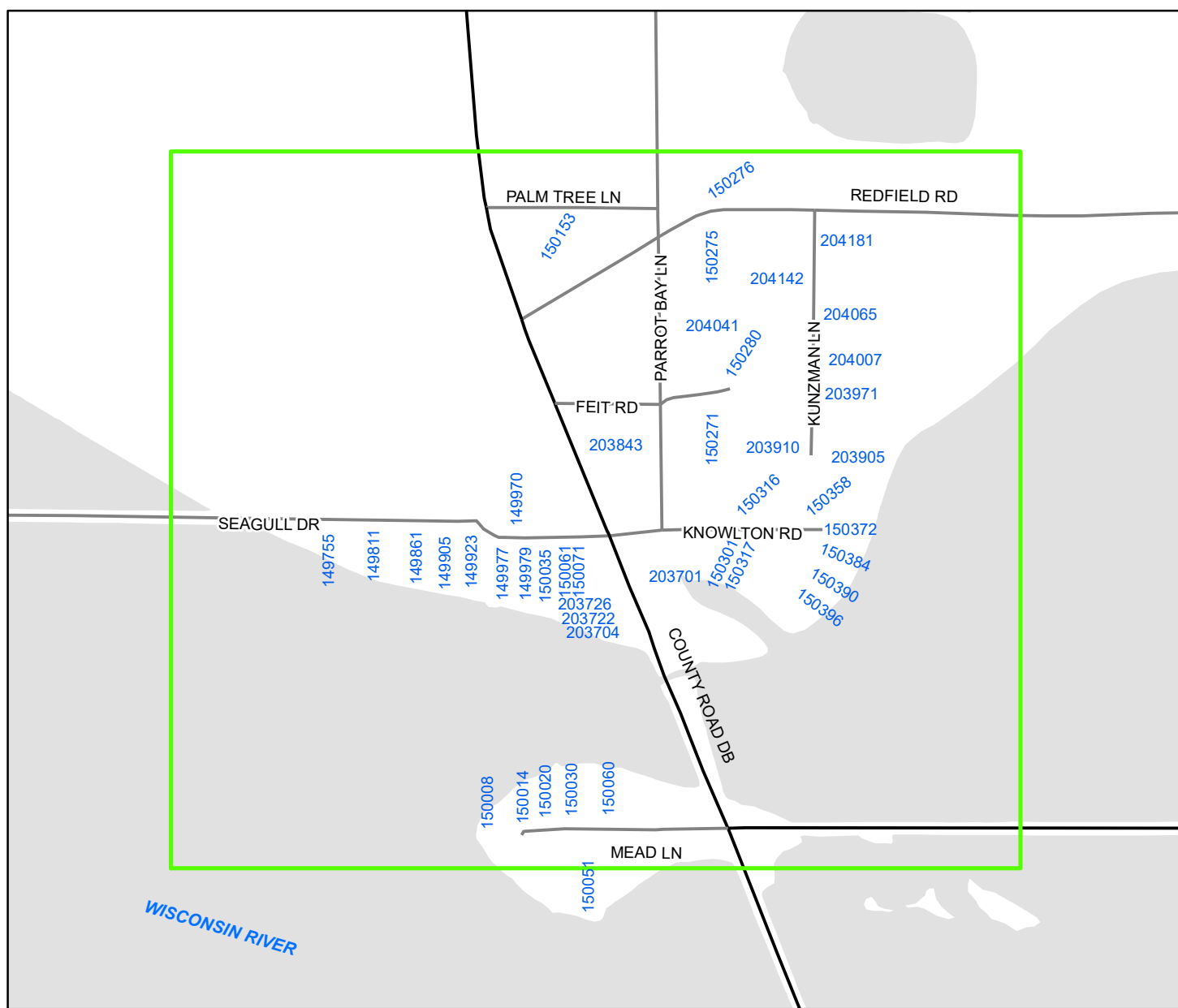
- State & US
- County
- Local
- Streams & Rivers
- Municipal Boundary Line
- Sections (est.)
- City/Village
- Hydrants
- Inset Areas

# TOWN OF KNOWLTON

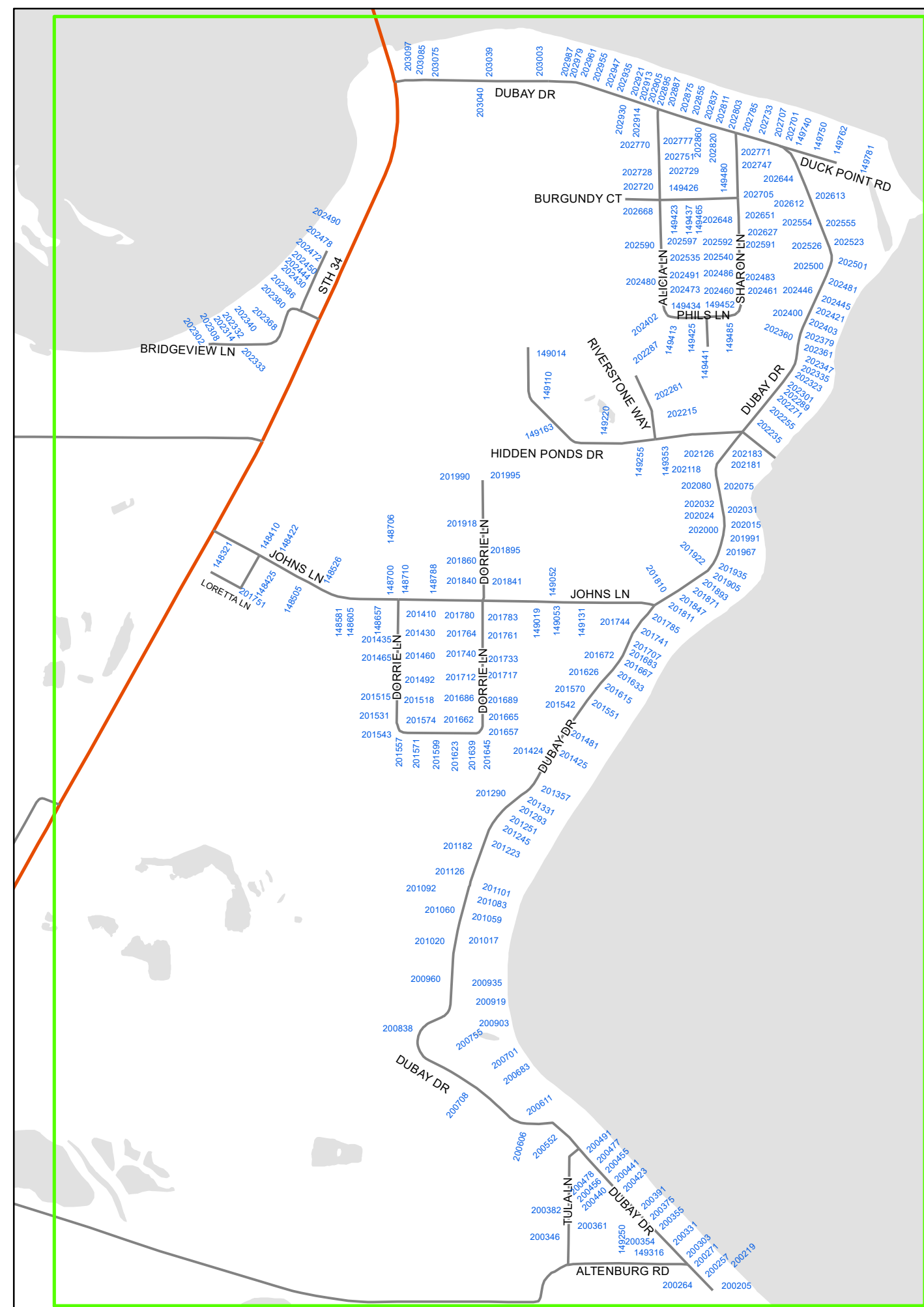


This map shows the approximate relative location of property boundaries but was not prepared by a professional land surveyor.  
 This map is provided for informational purposes only and may not be sufficient or appropriate for legal, engineering, or surveying purposes.  
 This is NOT a legal survey document!  
 Marathon County assumes NO legal responsibility for the accuracy of the information contained herein.  
 This map is to be used for reference only!

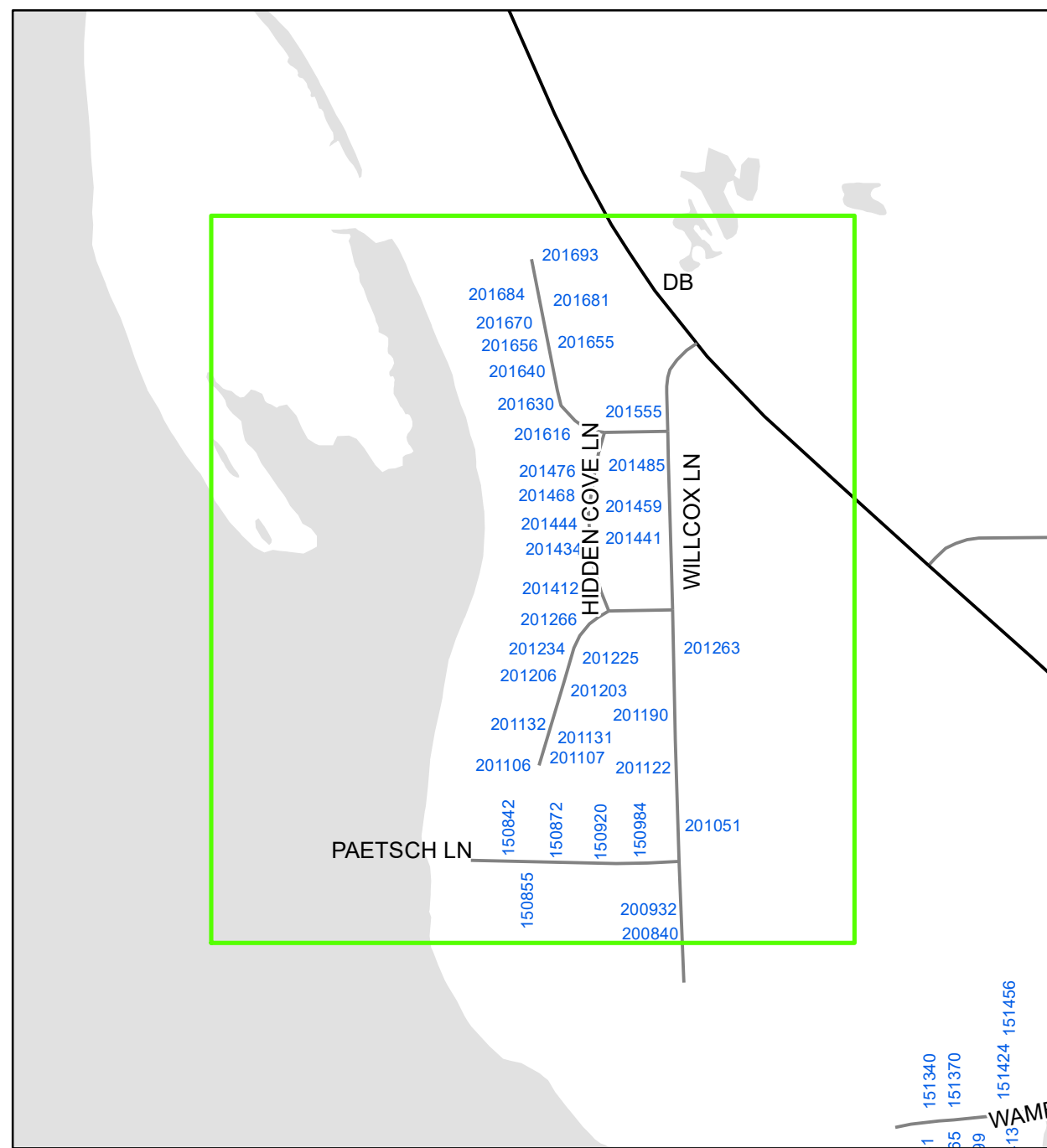
Map Date: 8/10/2023



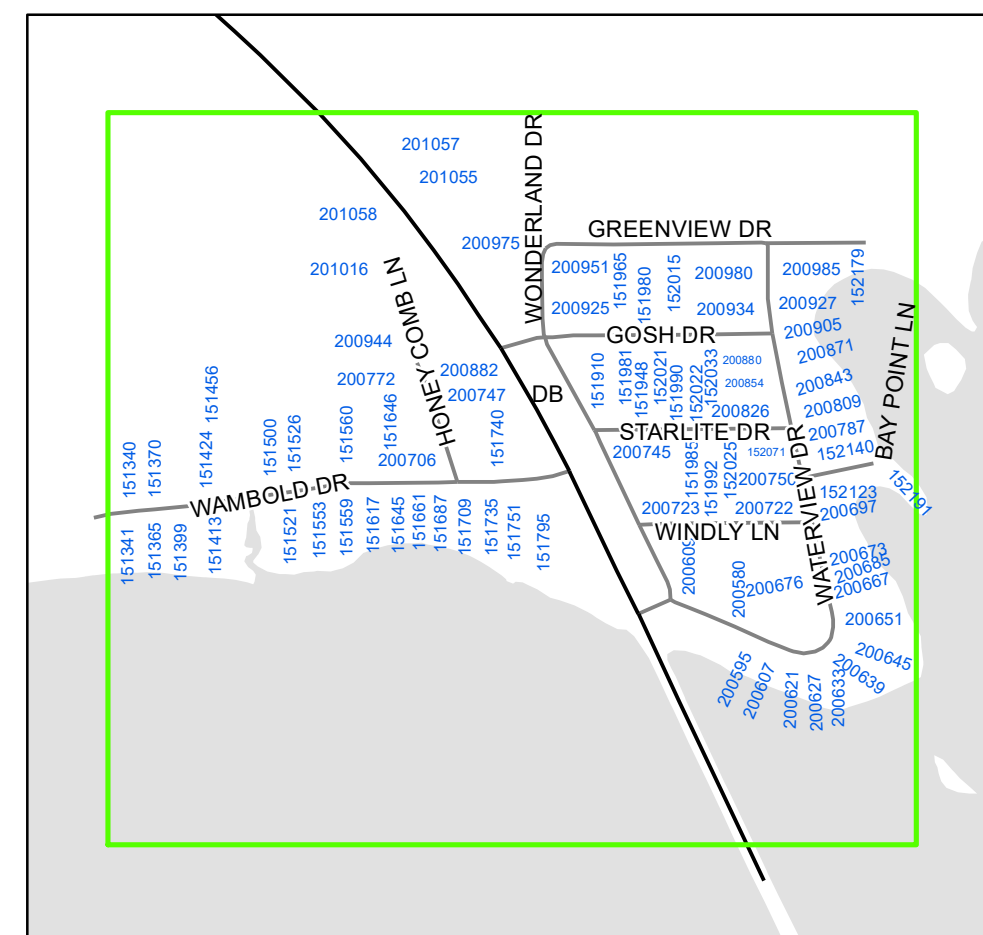
**COUNTY ROAD DB - SEAGULL DR**



**DUBAY DR - BLACKBERRY LN - HIGHWAY 34**



**HIDDEN COVE LN**



**WATERVIEW DR - WAMBOLD DR**

