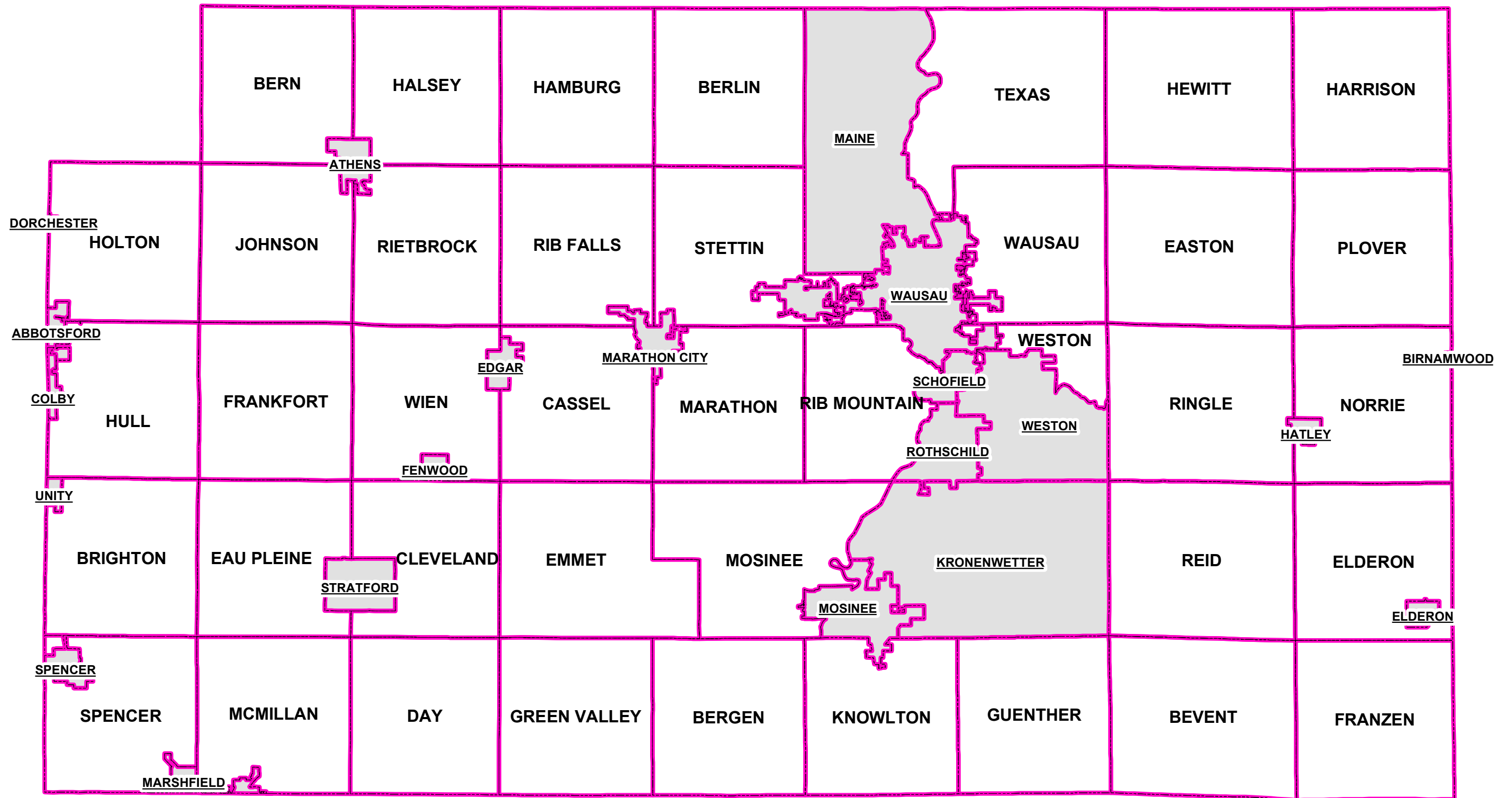


MARATHON COUNTY WI STREET ATLAS FOR TOWNS











This atlas contains 11x17 street maps for the Towns in Marathon County. It does not contain any maps for the Cities or Villages.

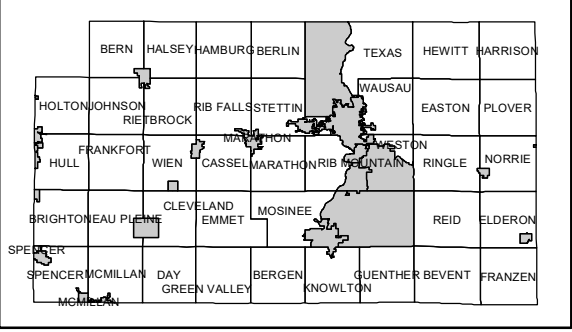


Map Date: 2/27/2020

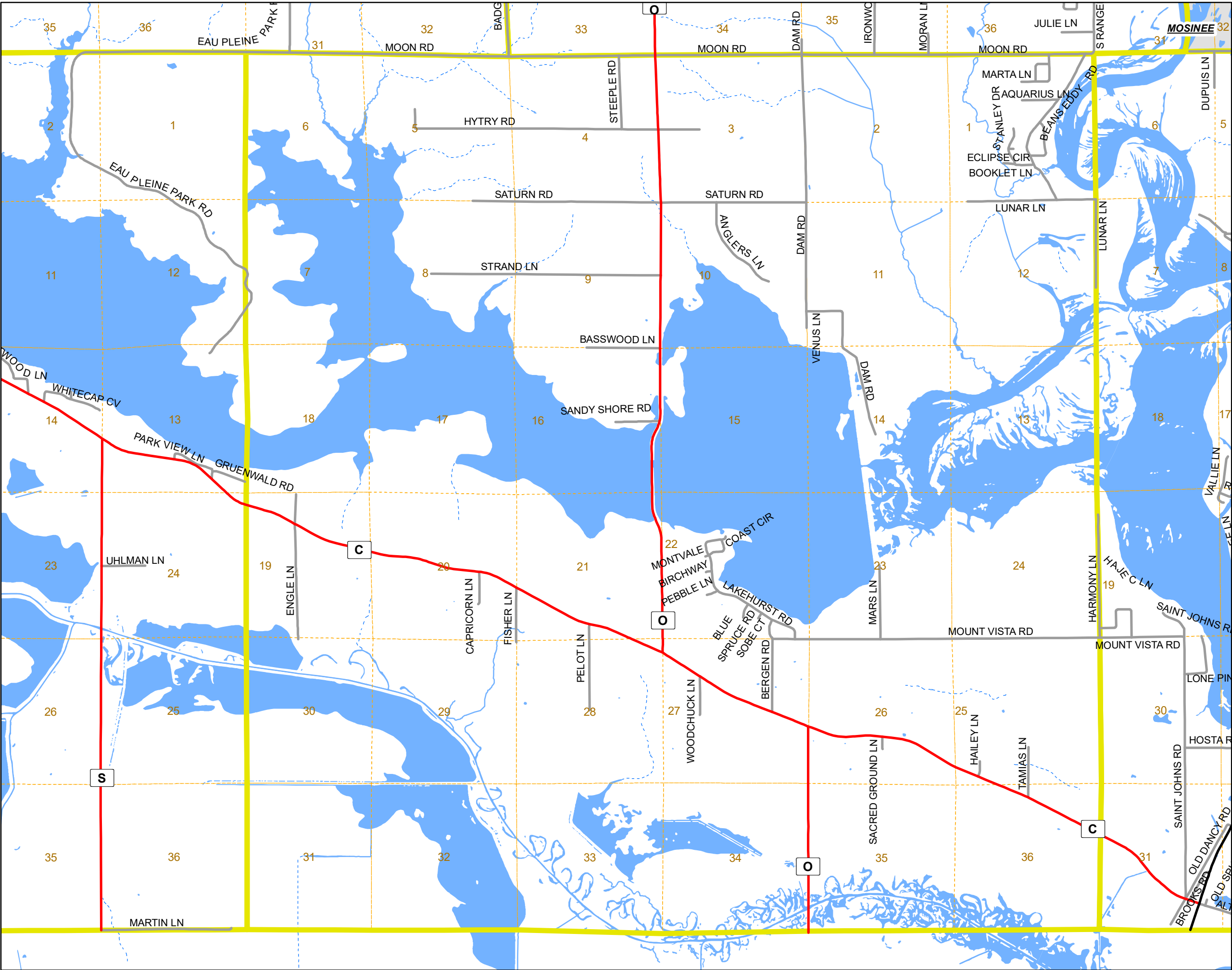
Document Path: O:\Common\gisdata\address_stuff\street_maps_11_17\street_map_book_11_17_cover.mxd

TOWN OF BERGEN





-  State & US Highways
-  County Roads
-  Local Roads
-  Forest Roads
-  Municipal Boundary
-  Sections (est.)
-  Hydro Features
-  Incorporated Areas


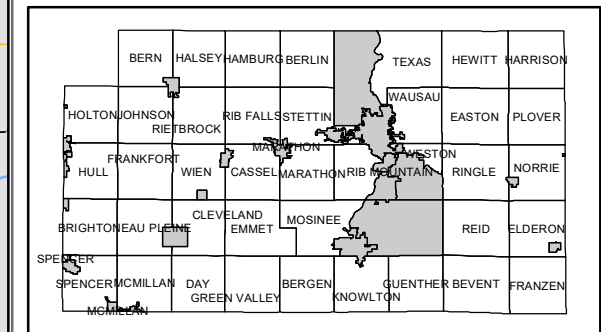


Map Date: 2/27/2020

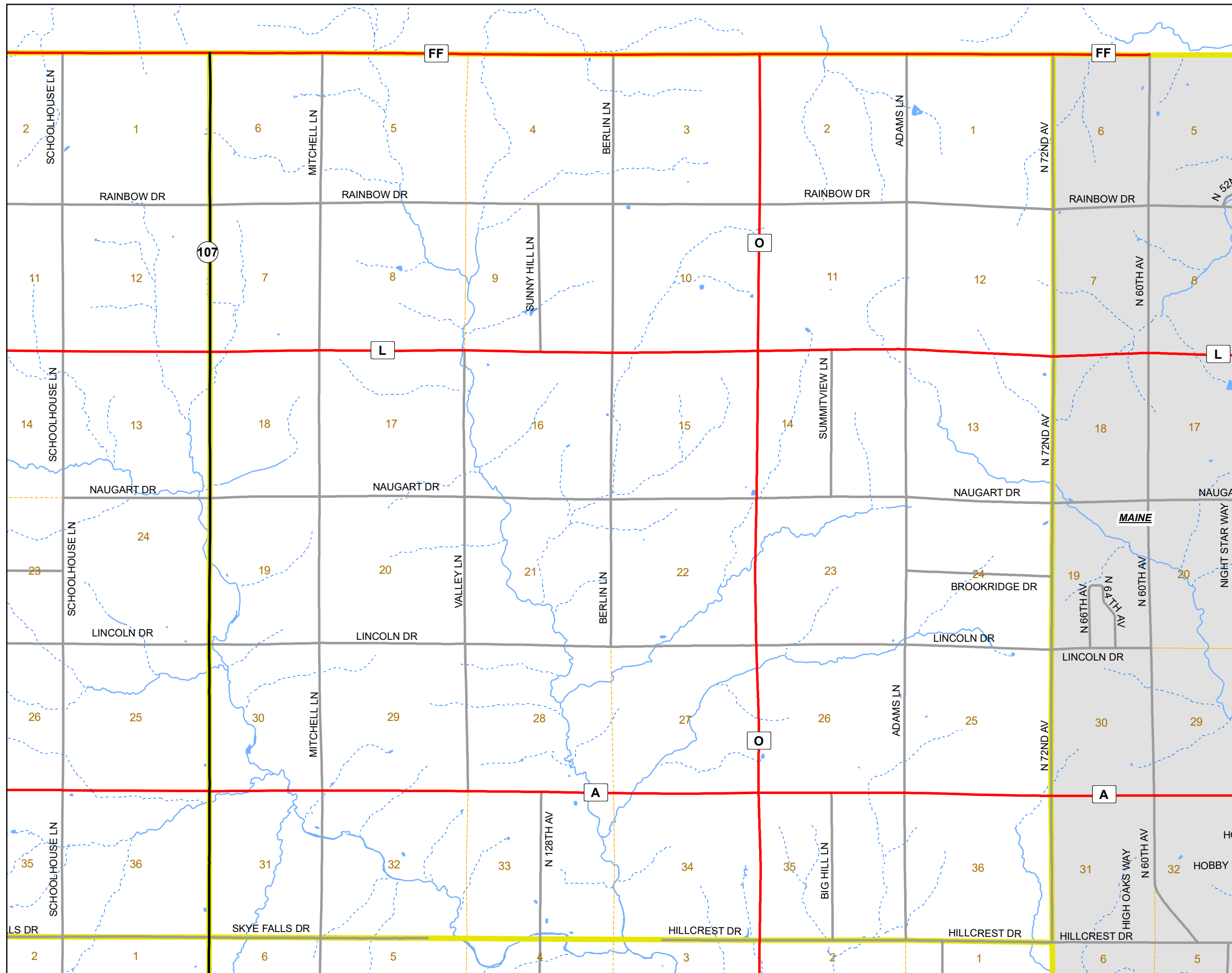


TOWN OF BERLIN









- State & US Highways
- County Roads
- Local Roads
- Forest Roads
-  Municipal Boundary
-  Sections (est.)
-  Hydro Features
-  Incorporated Areas


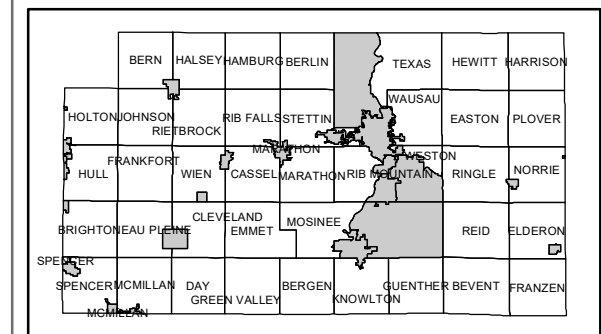


Map Date: 2/27/2020

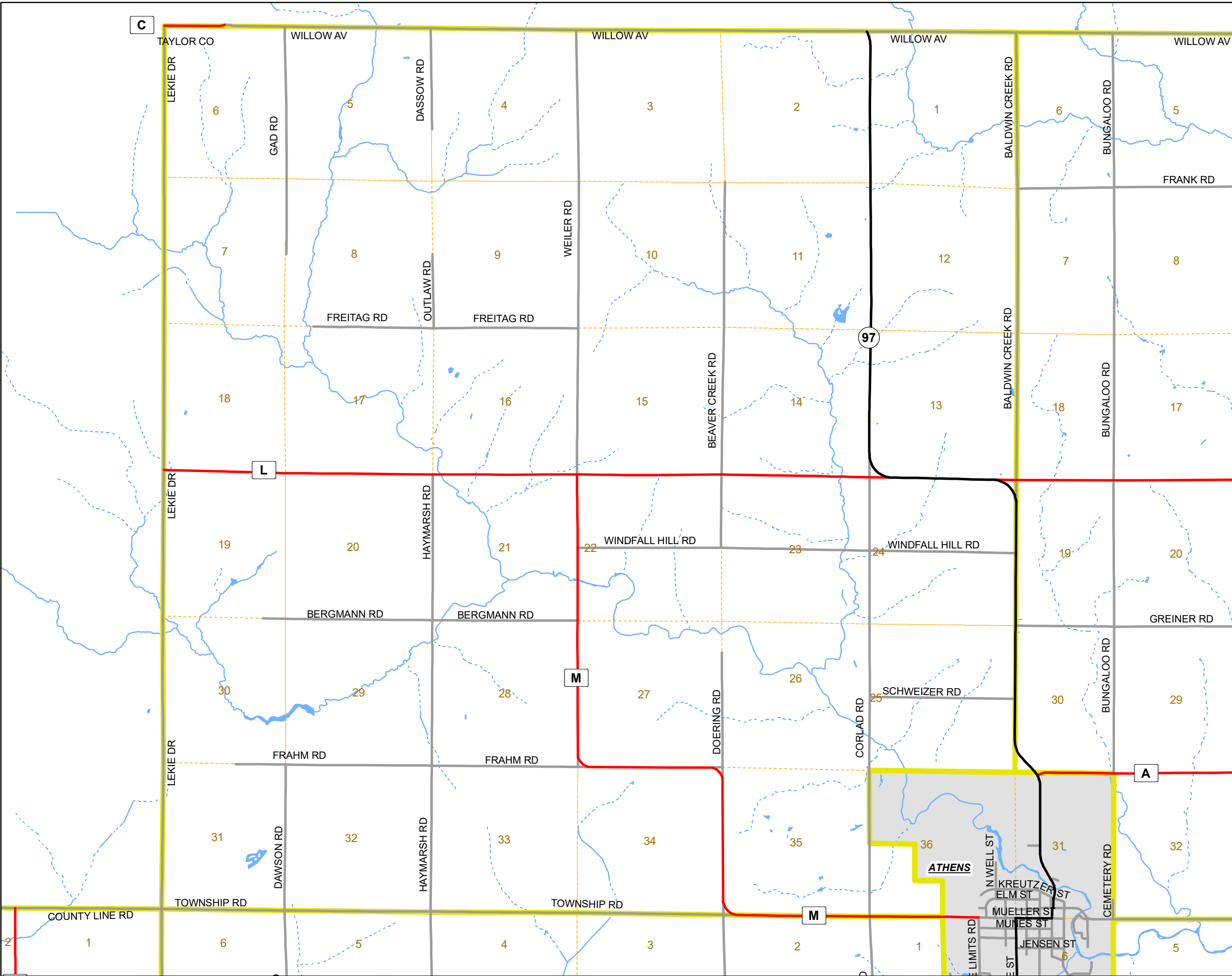


TOWN OF BERN









-  State & US Highways
-  County Roads
-  Local Roads
-  Forest Roads
-  Municipal Boundary
-  Sections (est.)
-  Hydro Features
-  Incorporated Areas

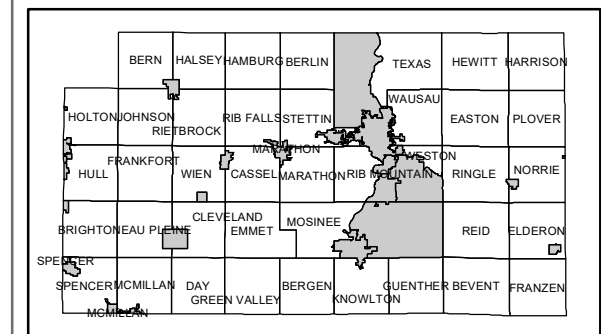


Map Date: 2/27/2020

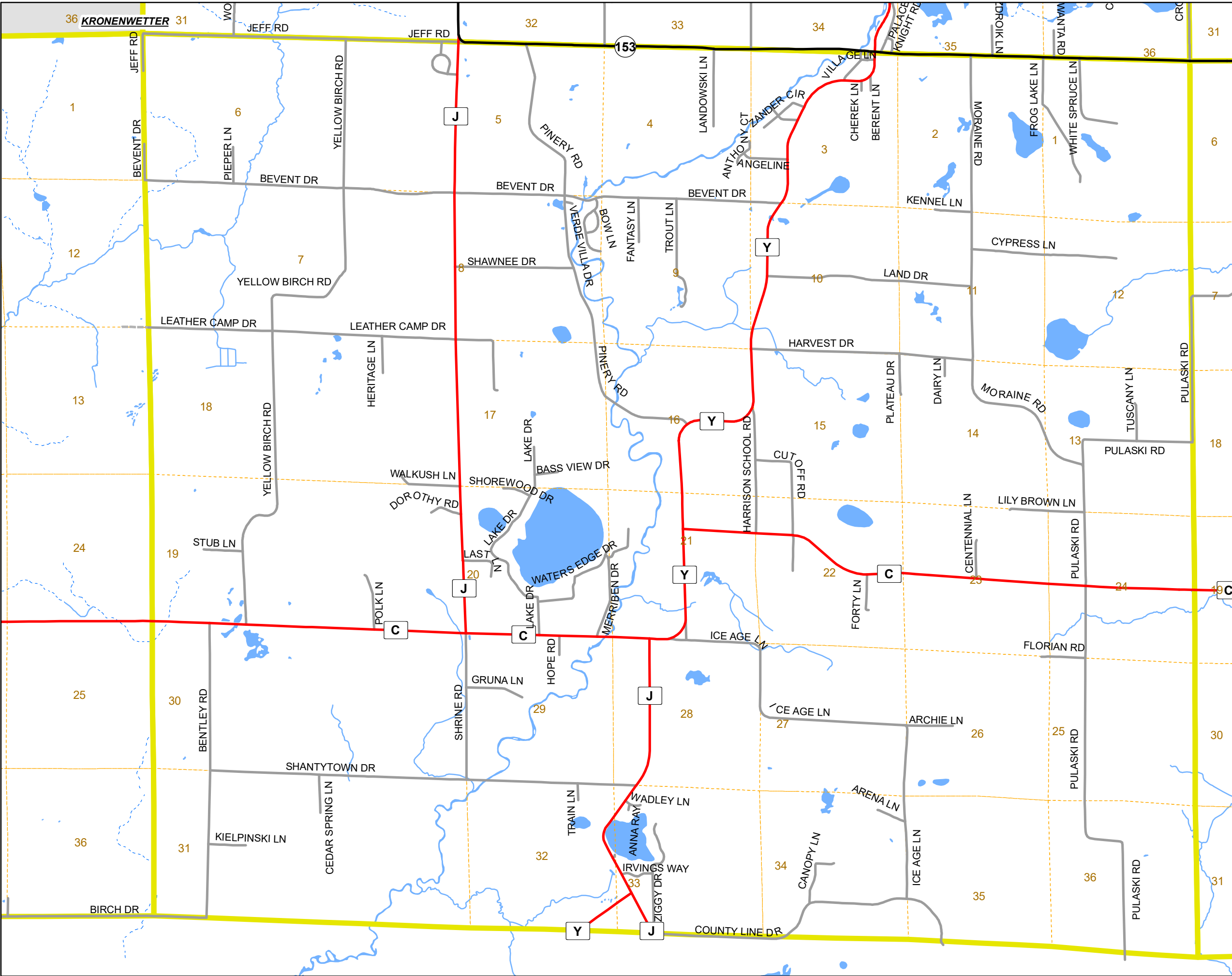


TOWN OF BEVENT









-  State & US Highways
-  County Roads
-  Local Roads
-  Forest Roads
-  Municipal Boundary
-  Sections (est.)
-  Hydro Features
-  Incorporated Areas


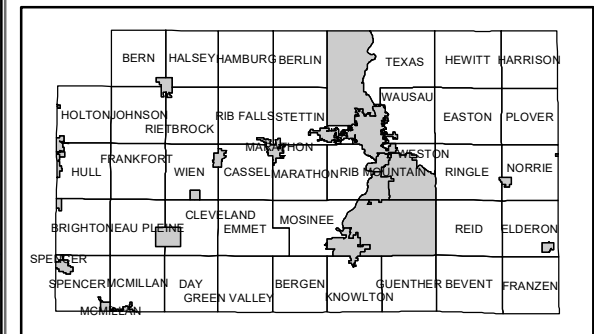


Map Date: 2/27/2020

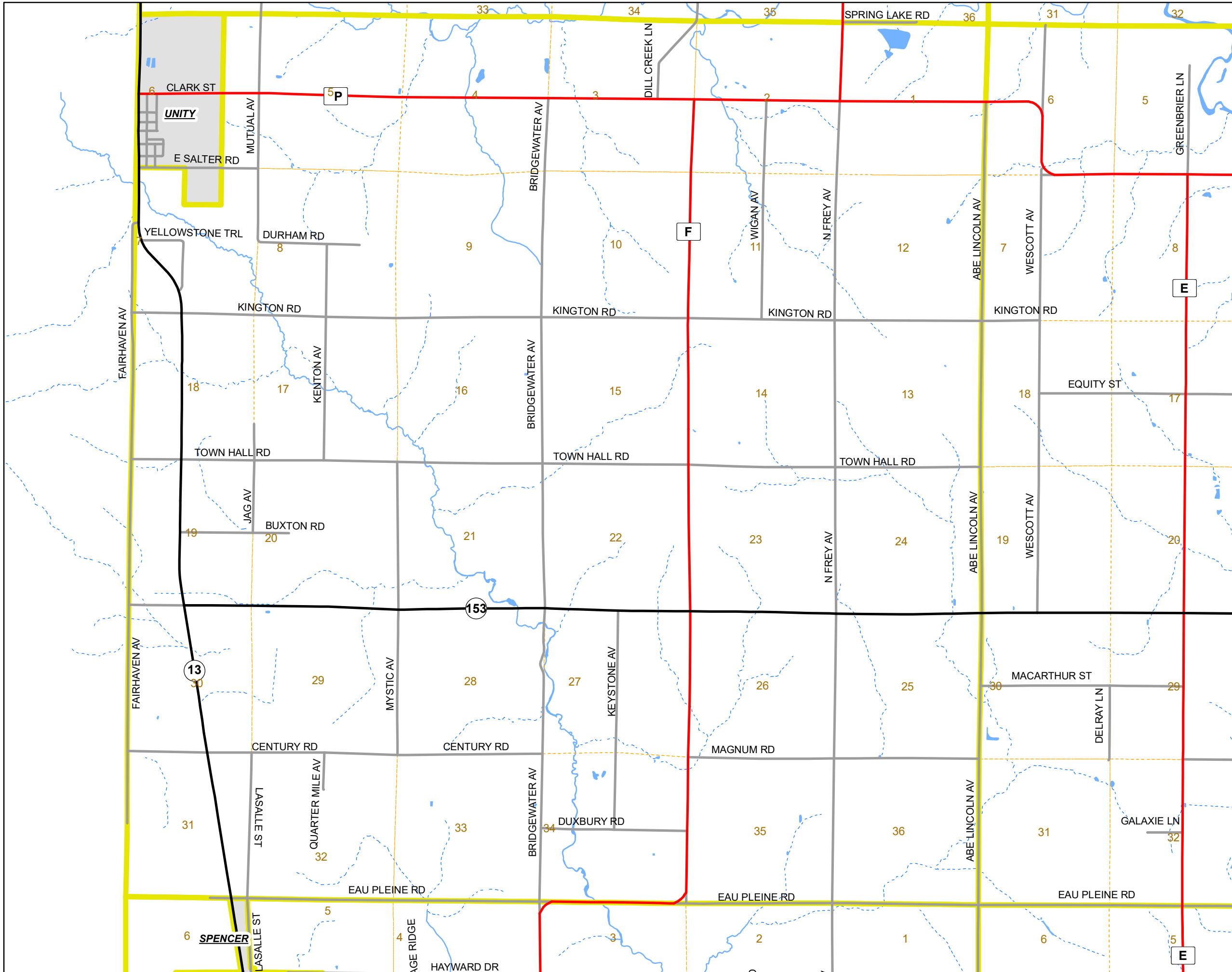


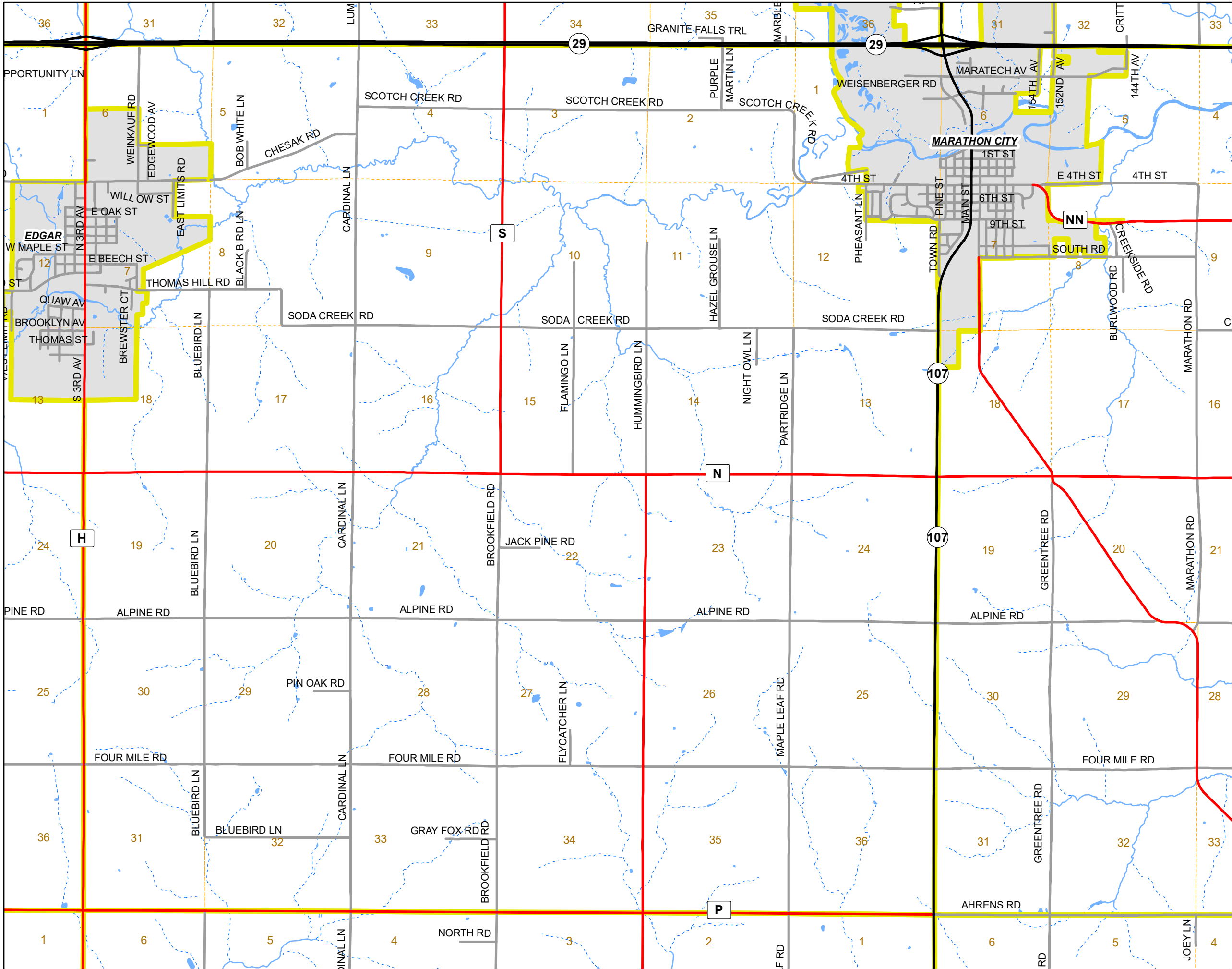
TOWN OF BRIGHTON

-  State & US Highways
-  County Roads
-  Local Roads
-  Forest Roads
-  Municipal Boundary
-  Sections (est.)
-  Hydro Features
-  Incorporated Areas












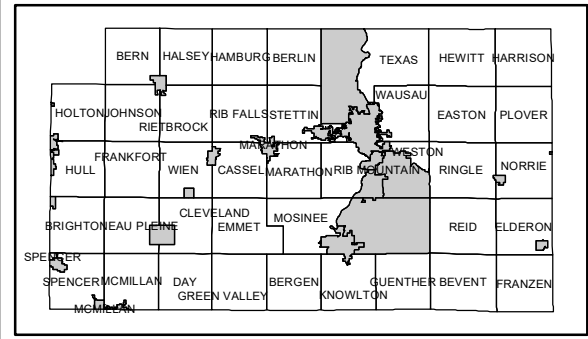
Map Date: 2/27/2020













TOWN OF CASSEL

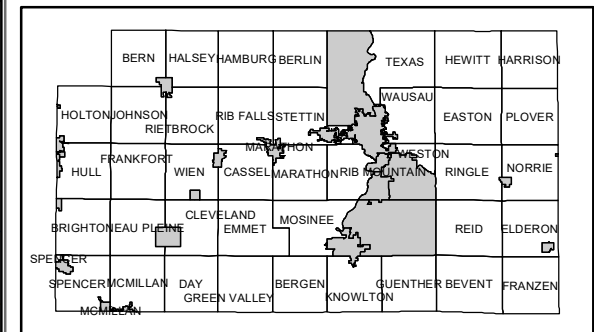
-  State & US Highways
-  County Roads
-  Local Roads
-  Forest Roads
-  Municipal Boundary
-  Sections (est.)
-  Hydro Features
-  Incorporated Areas



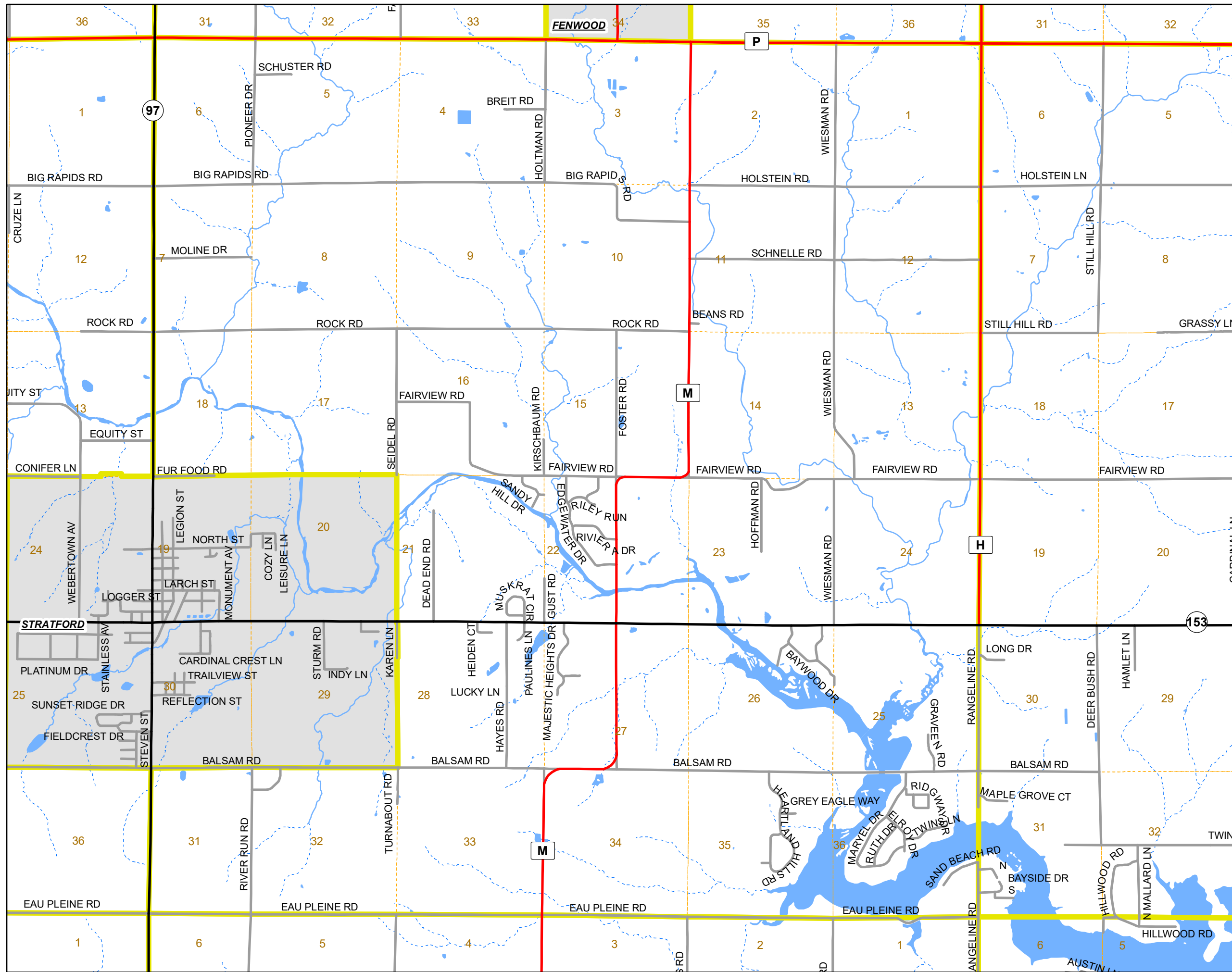
Map Date: 2/27/2020

TOWN OF CLEVELAND









-  State & US Highways
-  County Roads
-  Local Roads
-  Forest Roads
-  Municipal Boundary
-  Sections (est.)
-  Hydro Features
-  Incorporated Areas


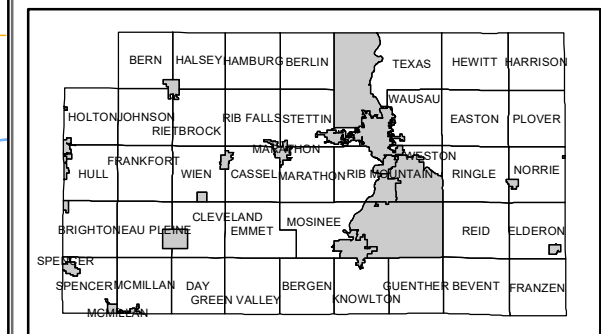


Map Date: 2/27/2020

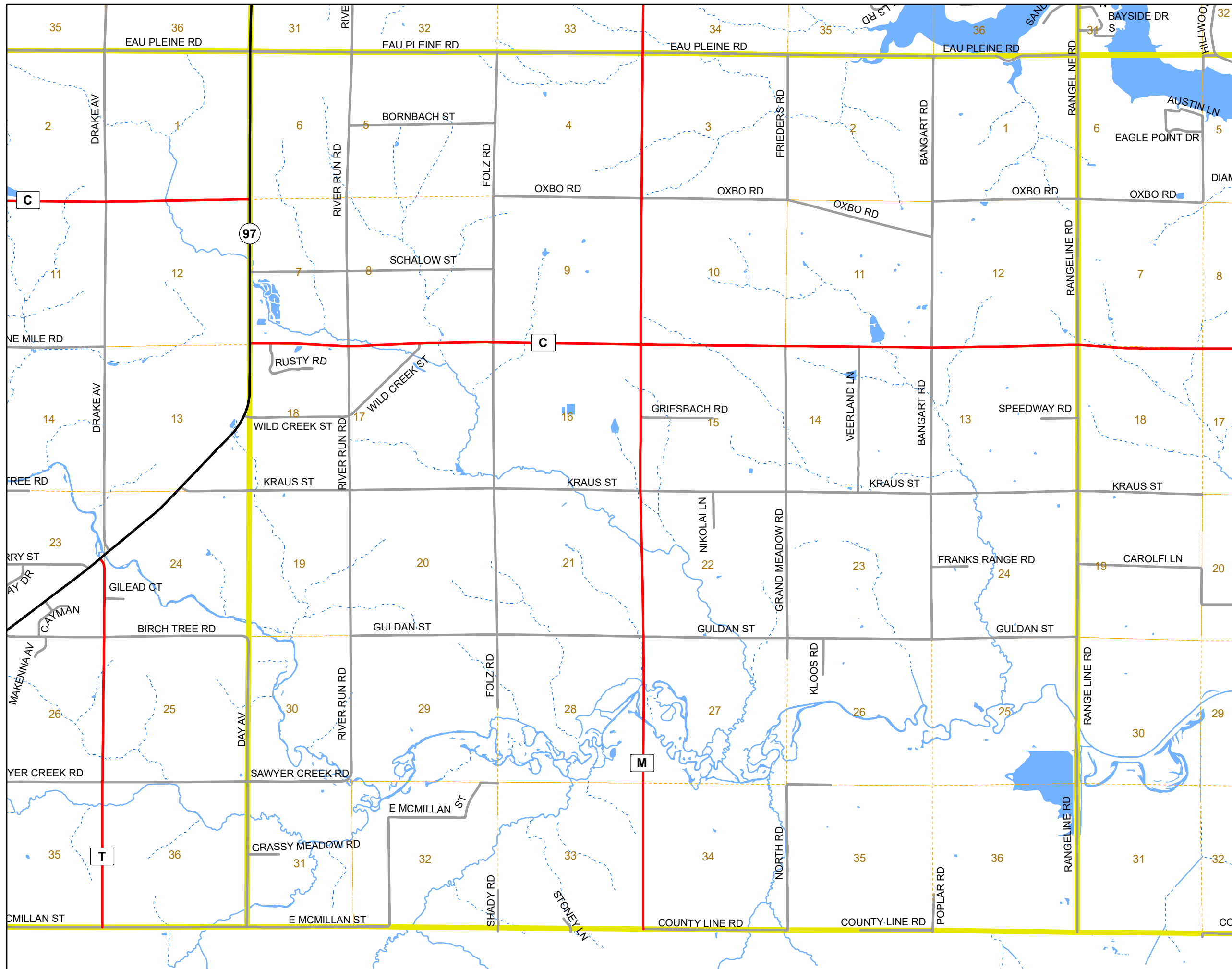


TOWN OF DAY









-  State & US Highways
-  County Roads
-  Local Roads
-  Forest Roads
-  Municipal Boundary
-  Sections (est.)
-  Hydro Features
-  Incorporated Areas

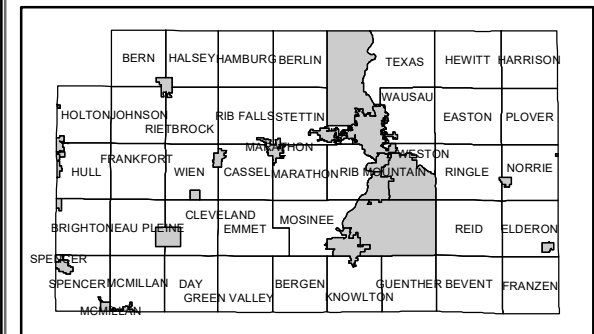


Map Date: 2/27/2020

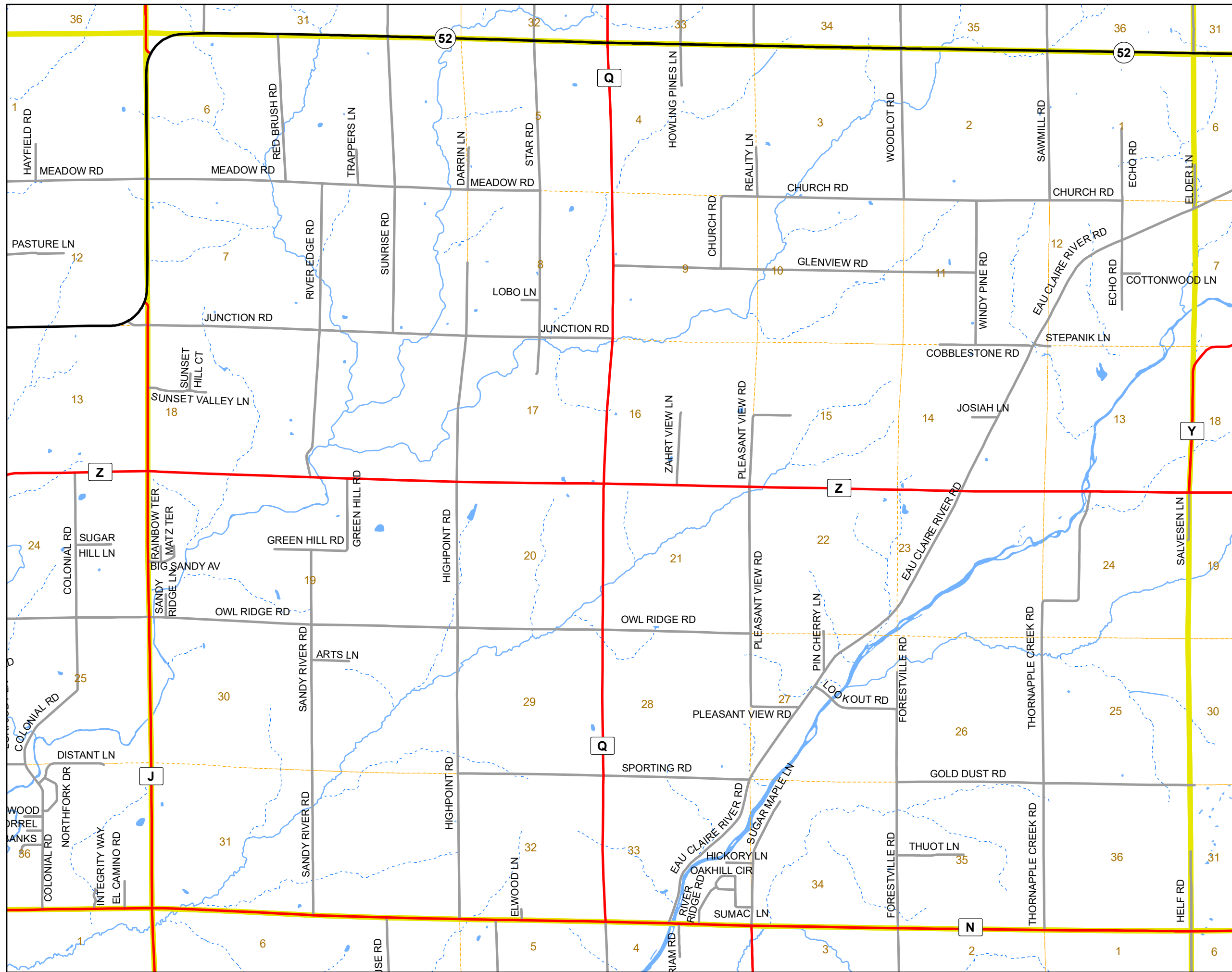


TOWN OF EASTON









-  State & US Highways
-  County Roads
-  Local Roads
-  Forest Roads
-  Municipal Boundary
-  Sections (est.)
-  Hydro Features
-  Incorporated Areas

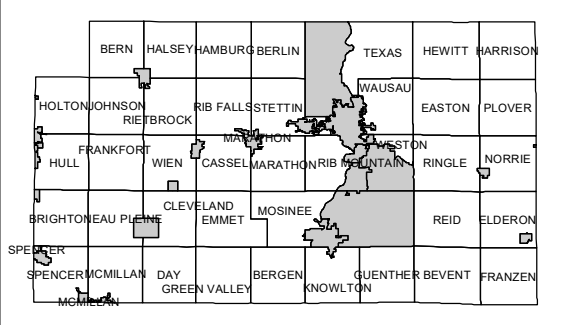


Map Date: 2/27/2020

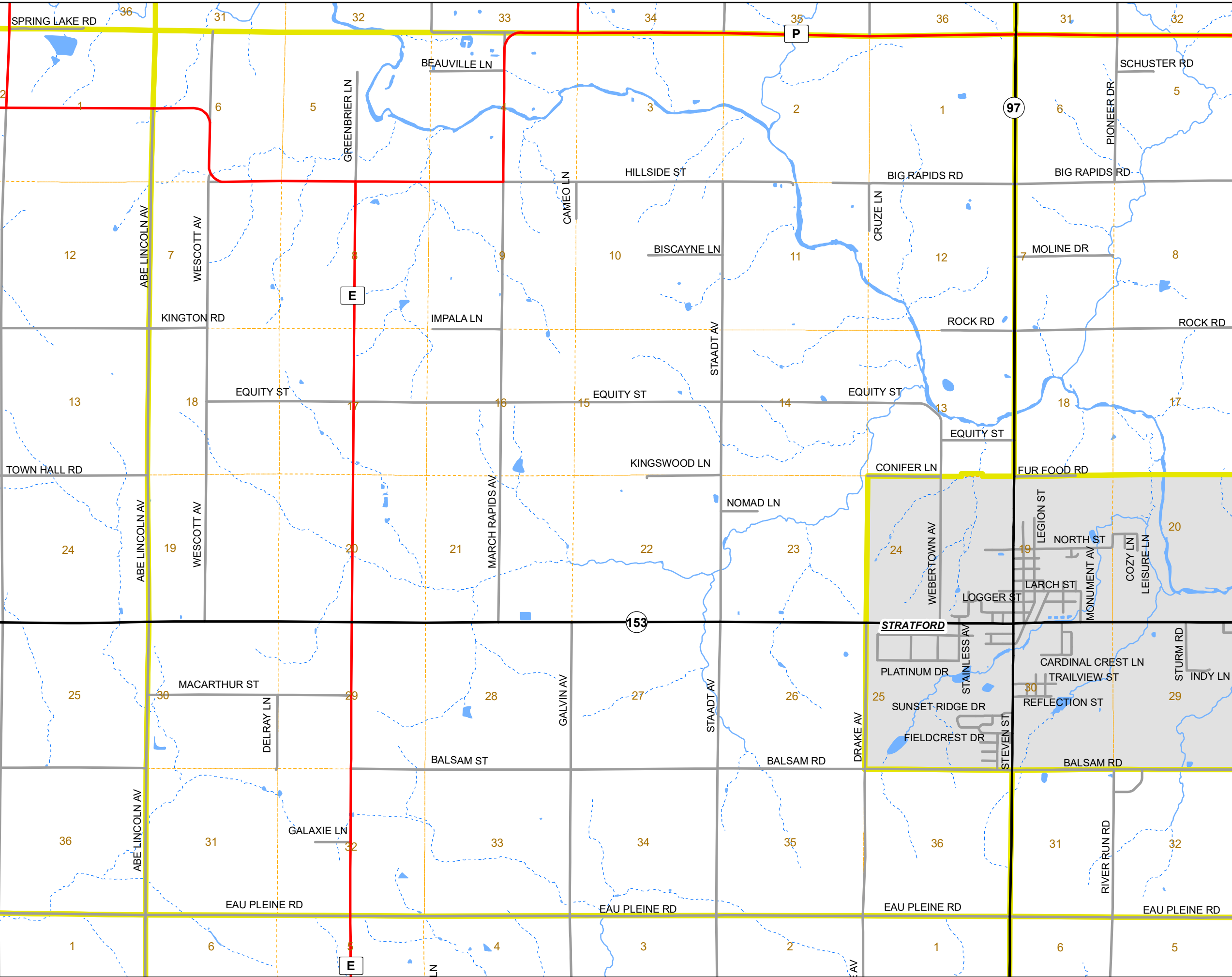


TOWN OF EAU PLEINE









-  State & US Highways
-  County Roads
-  Local Roads
-  Forest Roads
-  Municipal Boundary
-  Sections (est.)
-  Hydro Features
-  Incorporated Areas

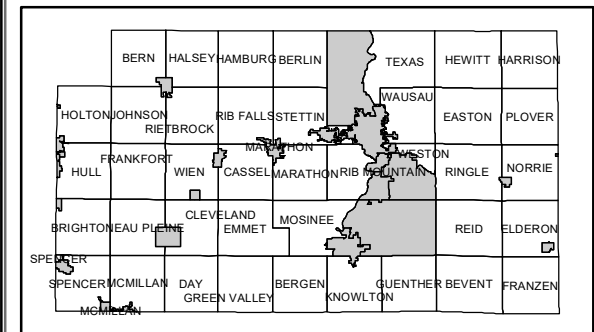


Map Date: 2/27/2020

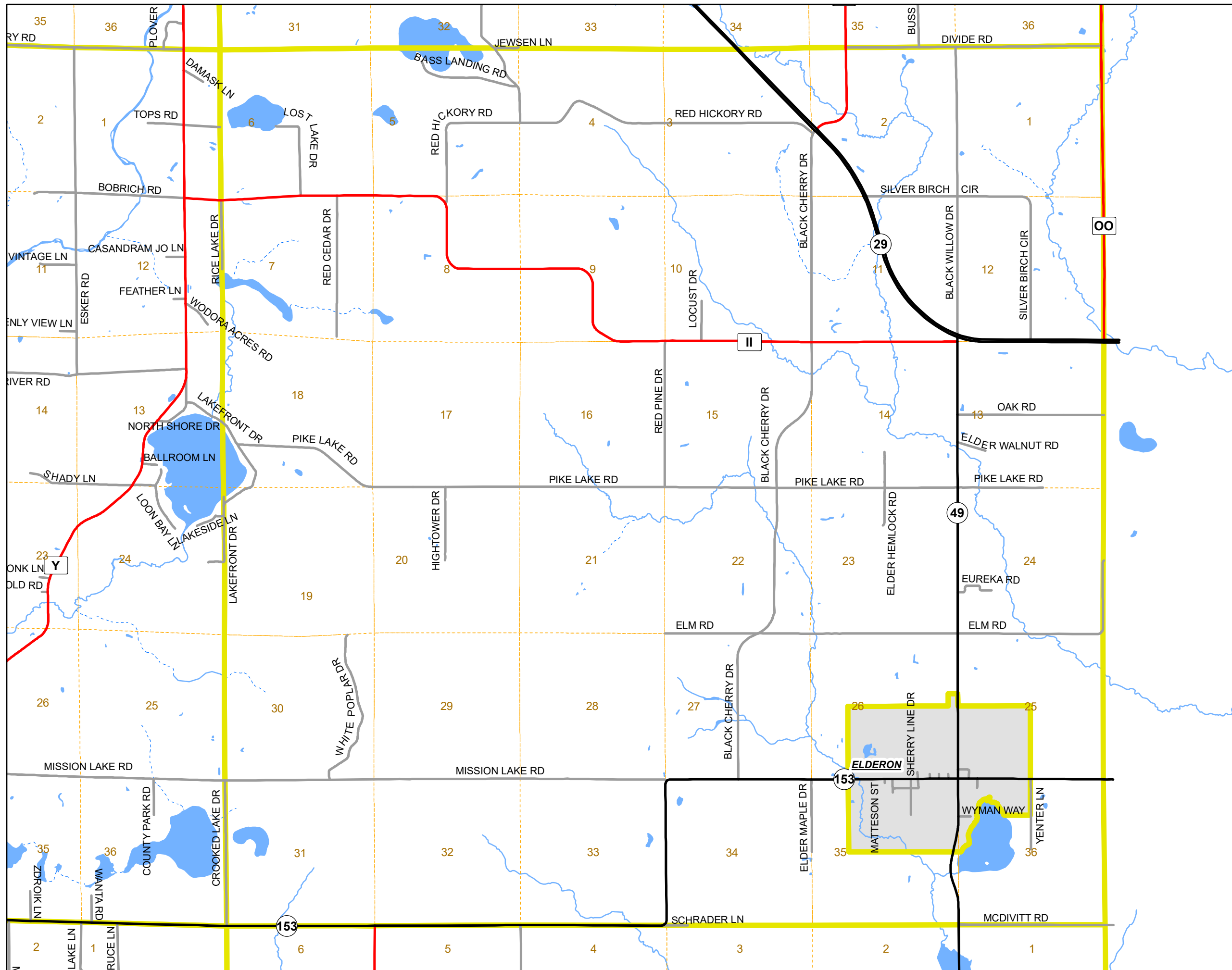


TOWN OF ELDERON









-  State & US Highways
-  County Roads
-  Local Roads
-  Forest Roads
-  Municipal Boundary
-  Sections (est.)
-  Hydro Features
-  Incorporated Areas


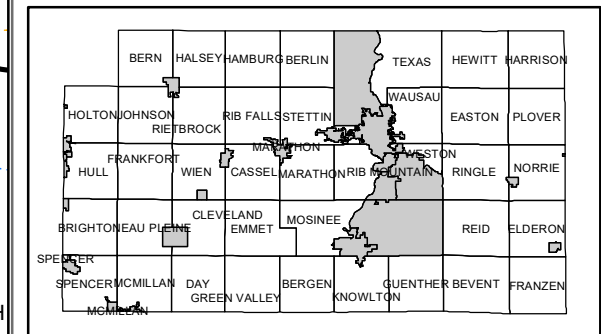


Map Date: 2/27/2020

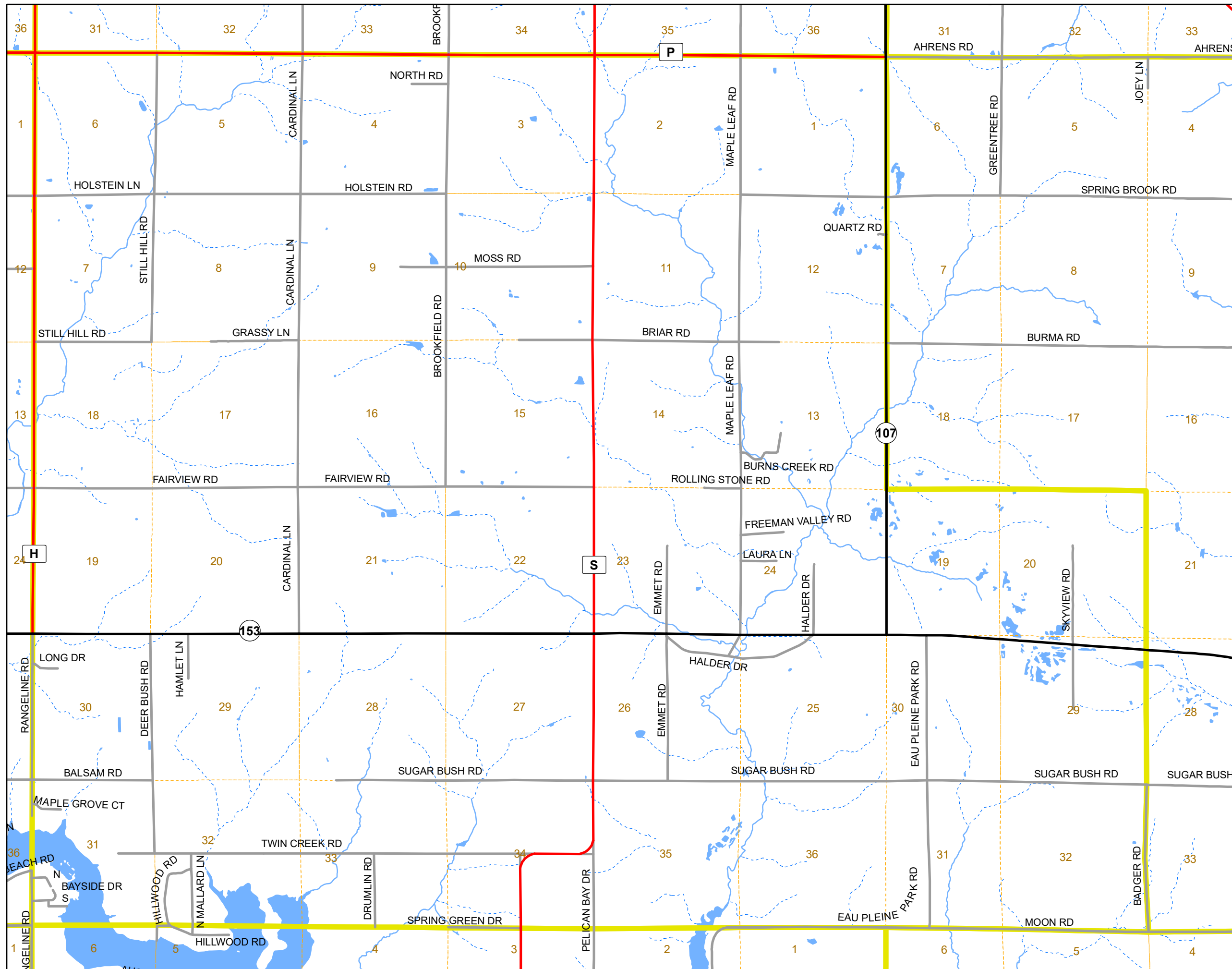


TOWN OF EMMET









-  State & US Highways
-  County Roads
-  Local Roads
-  Forest Roads
-  Municipal Boundary
-  Sections (est.)
-  Hydro Features
-  Incorporated Areas


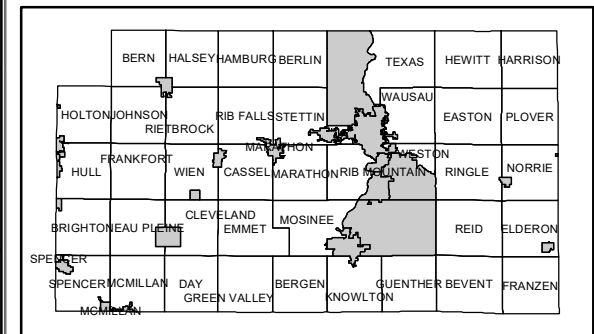


Map Date: 2/27/2020

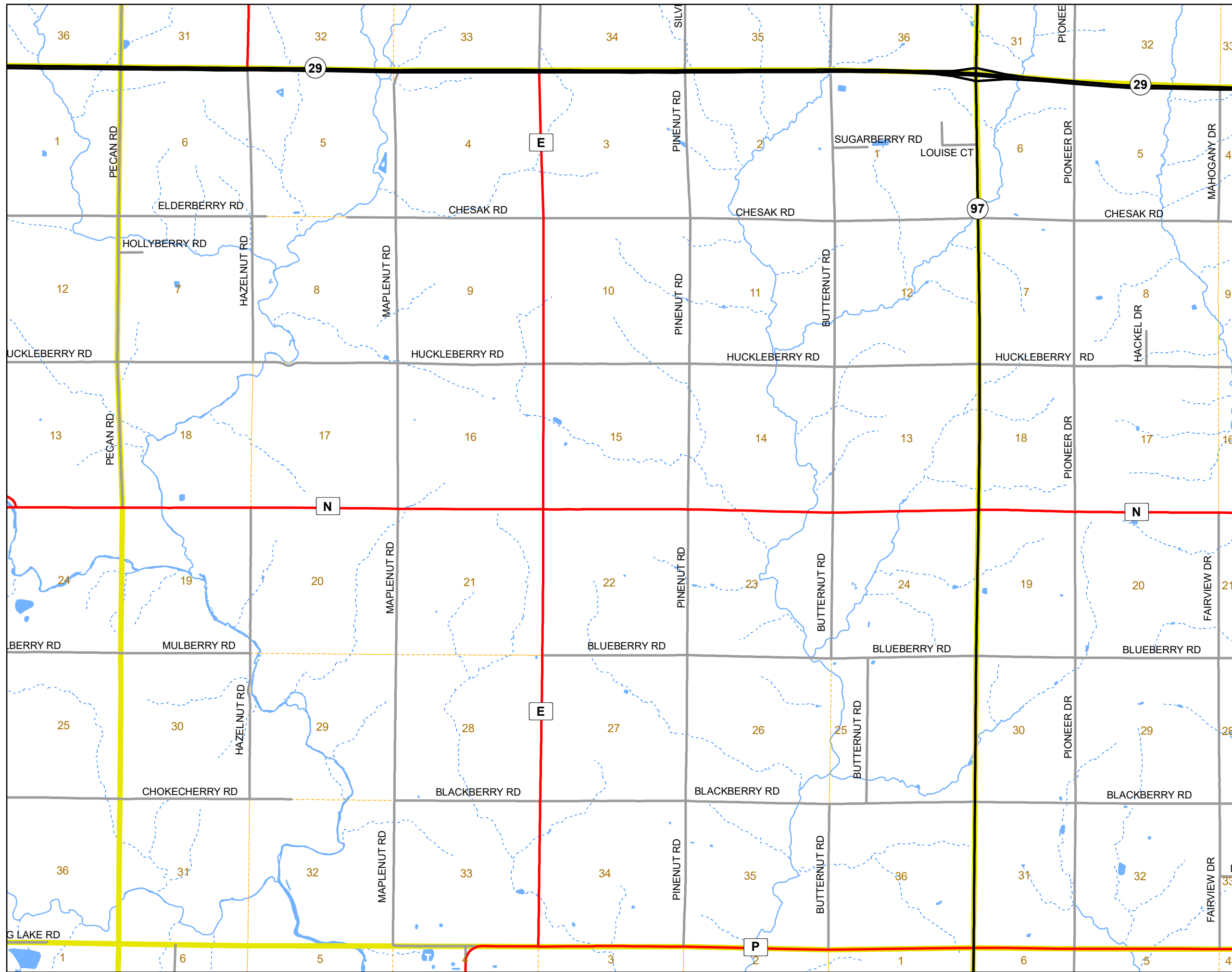


TOWN OF FRANKFORT









-  State & US Highways
-  County Roads
-  Local Roads
-  Forest Roads
-  Municipal Boundary
-  Sections (est.)
-  Hydro Features
-  Incorporated Areas


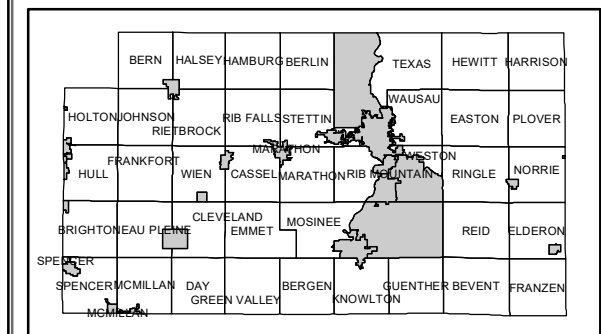


Map Date: 2/27/2020

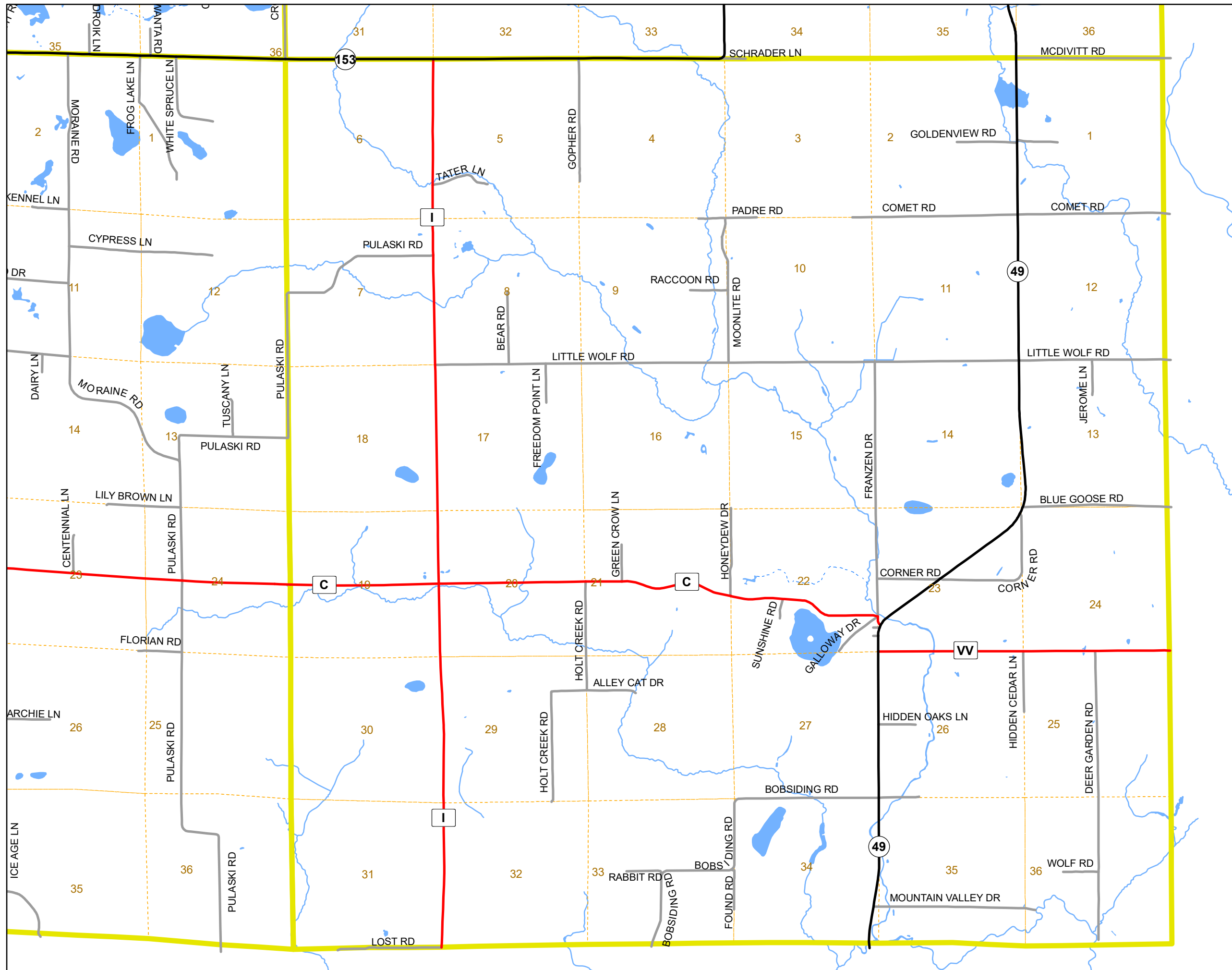


TOWN OF FRANZEN









-  State & US Highways
-  County Roads
-  Local Roads
-  Forest Roads
-  Municipal Boundary
-  Sections (est.)
-  Hydro Features
-  Incorporated Areas

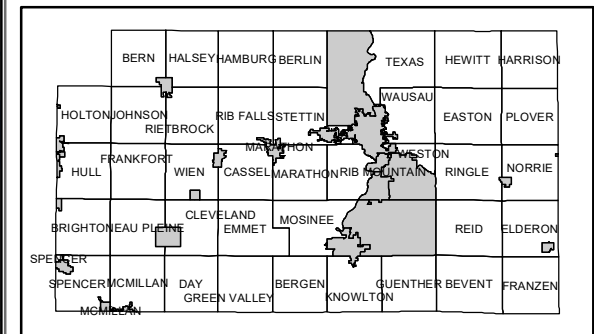


Map Date: 2/27/2020

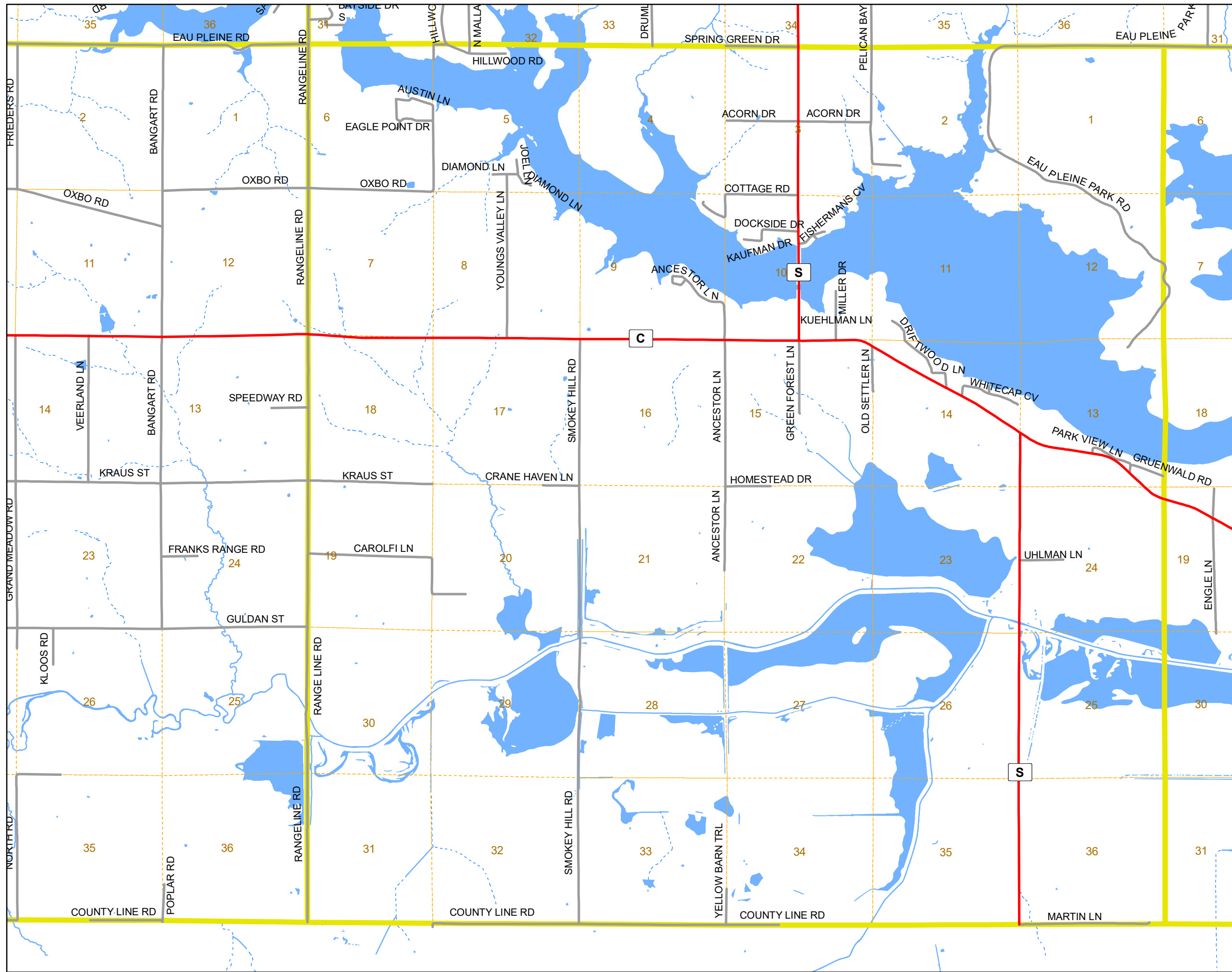


TOWN OF GREEN VALLEY









-  State & US Highways
-  County Roads
-  Local Roads
-  Forest Roads
-  Municipal Boundary
-  Sections (est.)
-  Hydro Features
-  Incorporated Areas


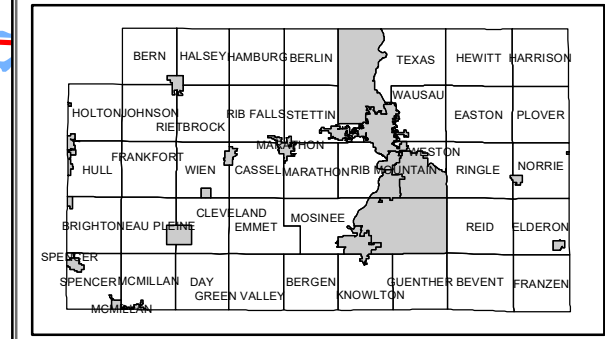


Map Date: 2/27/2020

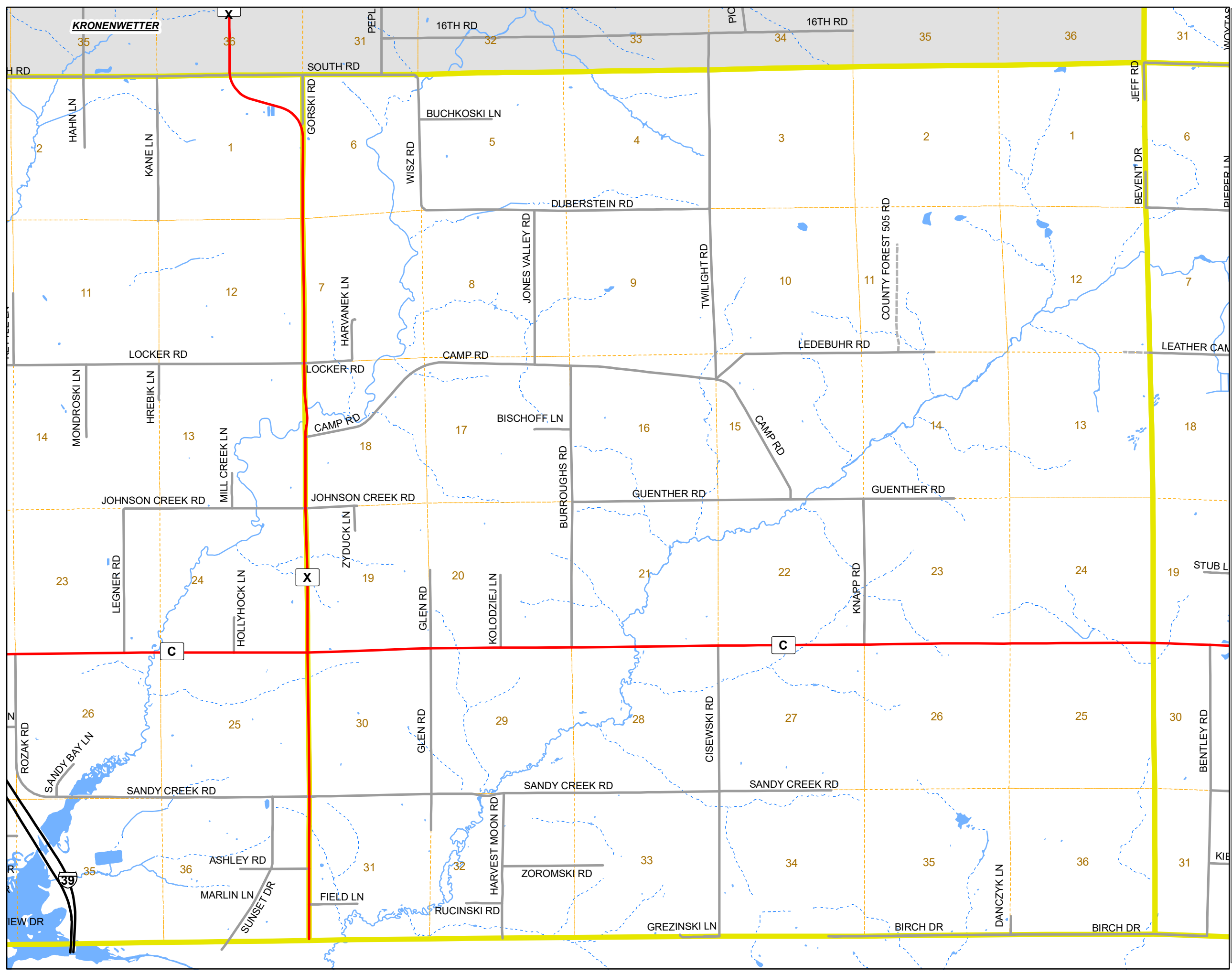


TOWN OF GUENTHER







-  State & US Highways
-  County Roads
-  Local Roads
-  Forest Roads
-  Municipal Boundary
-  Sections (est.)
-  Hydro Features
-  Incorporated Areas


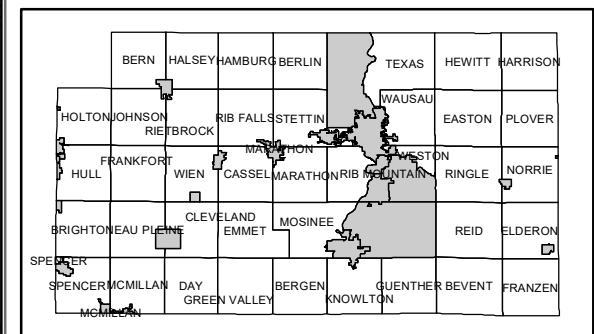


Map Date: 2/27/2020

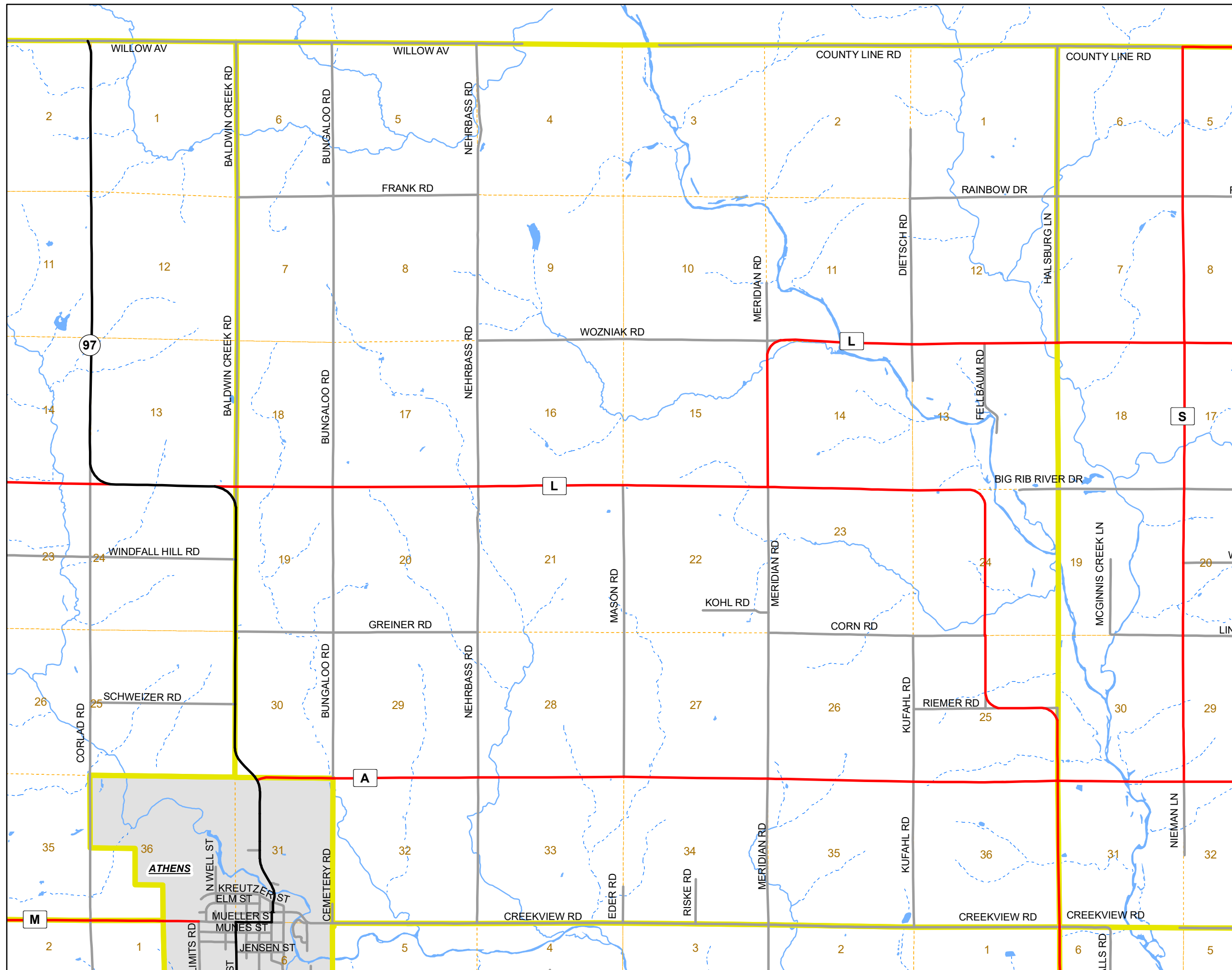


TOWN OF HALSEY









-  State & US Highways
-  County Roads
-  Local Roads
-  Forest Roads
-  Municipal Boundary
-  Sections (est.)
-  Hydro Features
-  Incorporated Areas

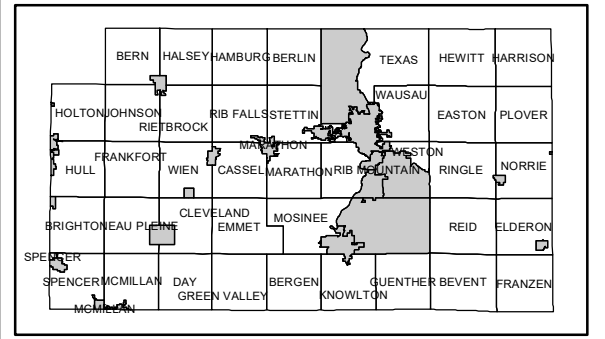


Map Date: 2/27/2020

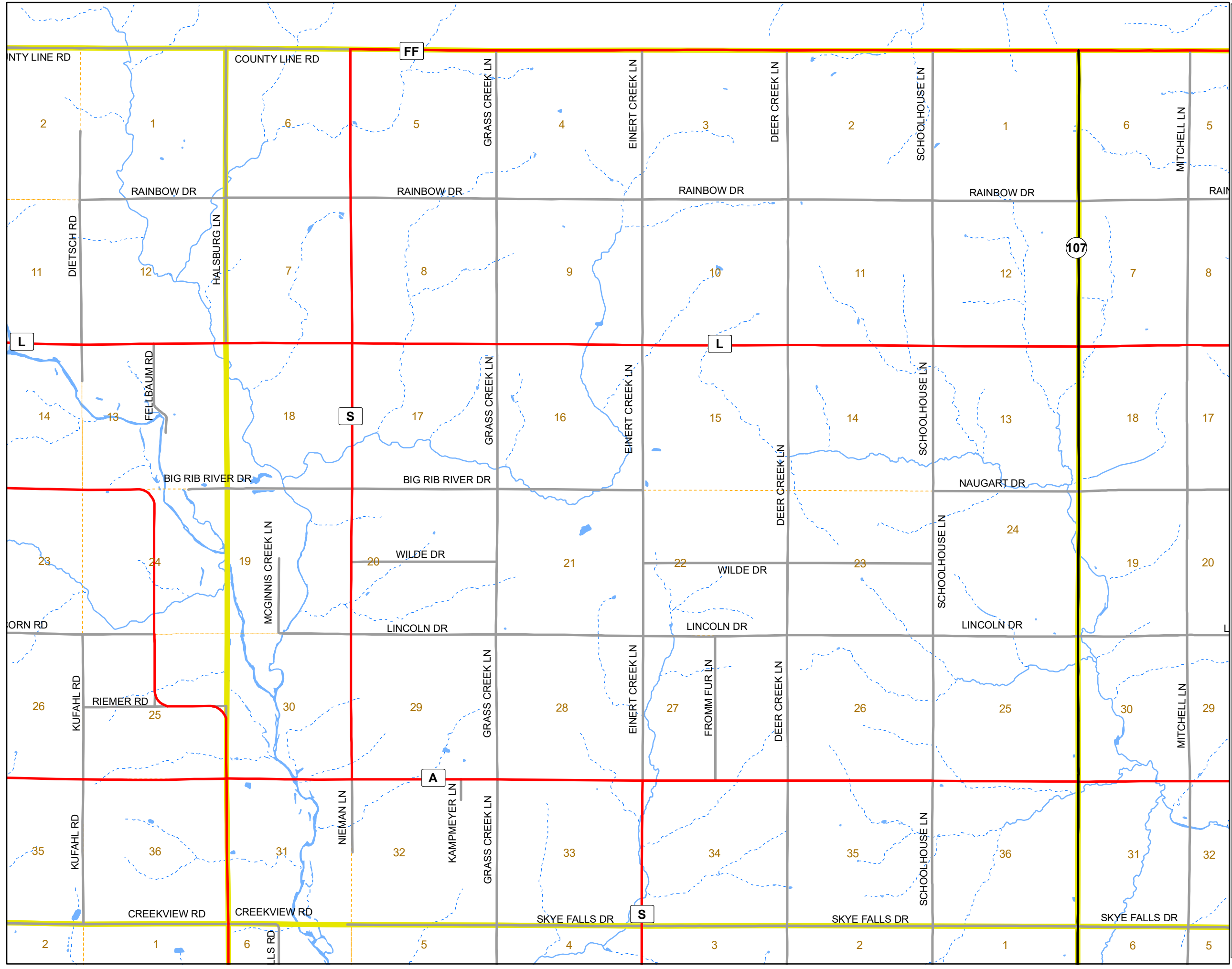


TOWN OF HAMBURG









-  State & US Highways
-  County Roads
-  Local Roads
-  Forest Roads
-  Municipal Boundary
-  Sections (est.)
-  Hydro Features
-  Incorporated Areas

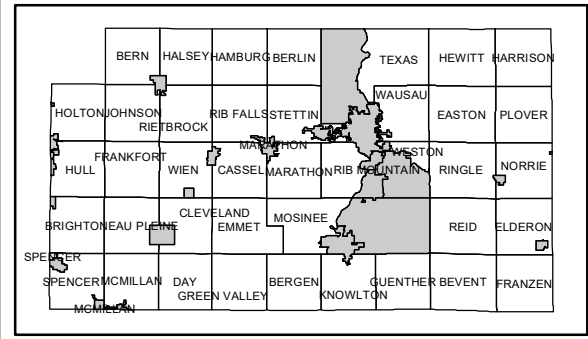


Map Date: 2/27/2020

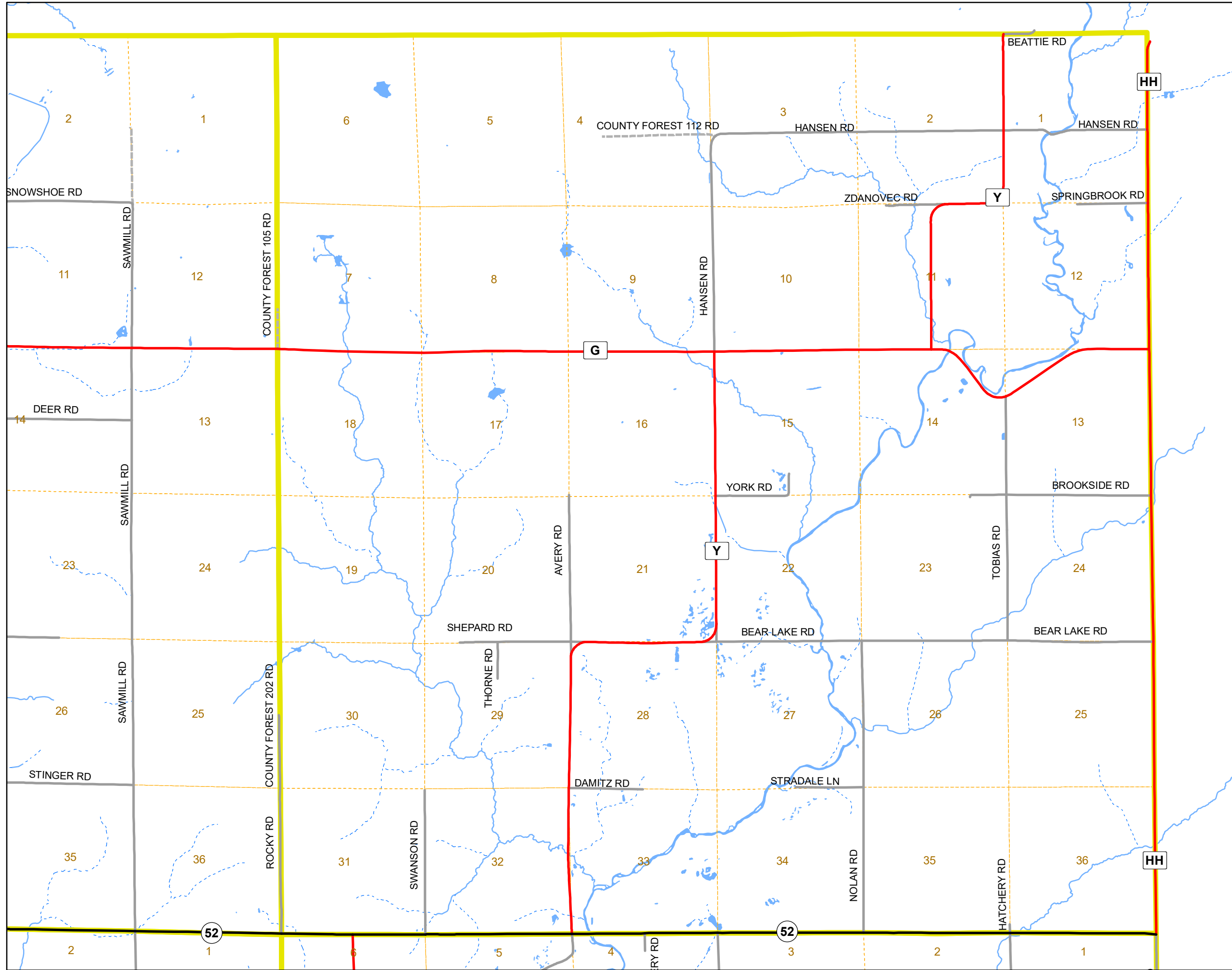


TOWN OF HARRISON









-  State & US Highways
-  County Roads
-  Local Roads
-  Forest Roads
-  Municipal Boundary
-  Sections (est.)
-  Hydro Features
-  Incorporated Areas


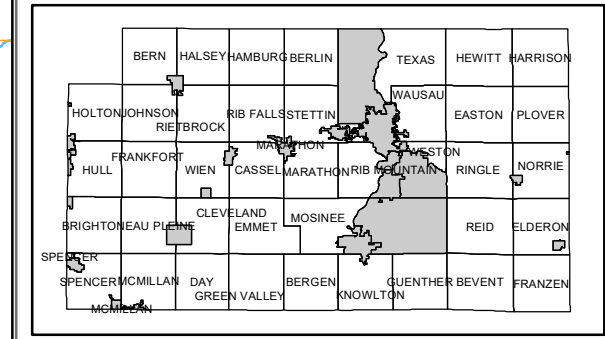


Map Date: 2/27/2020

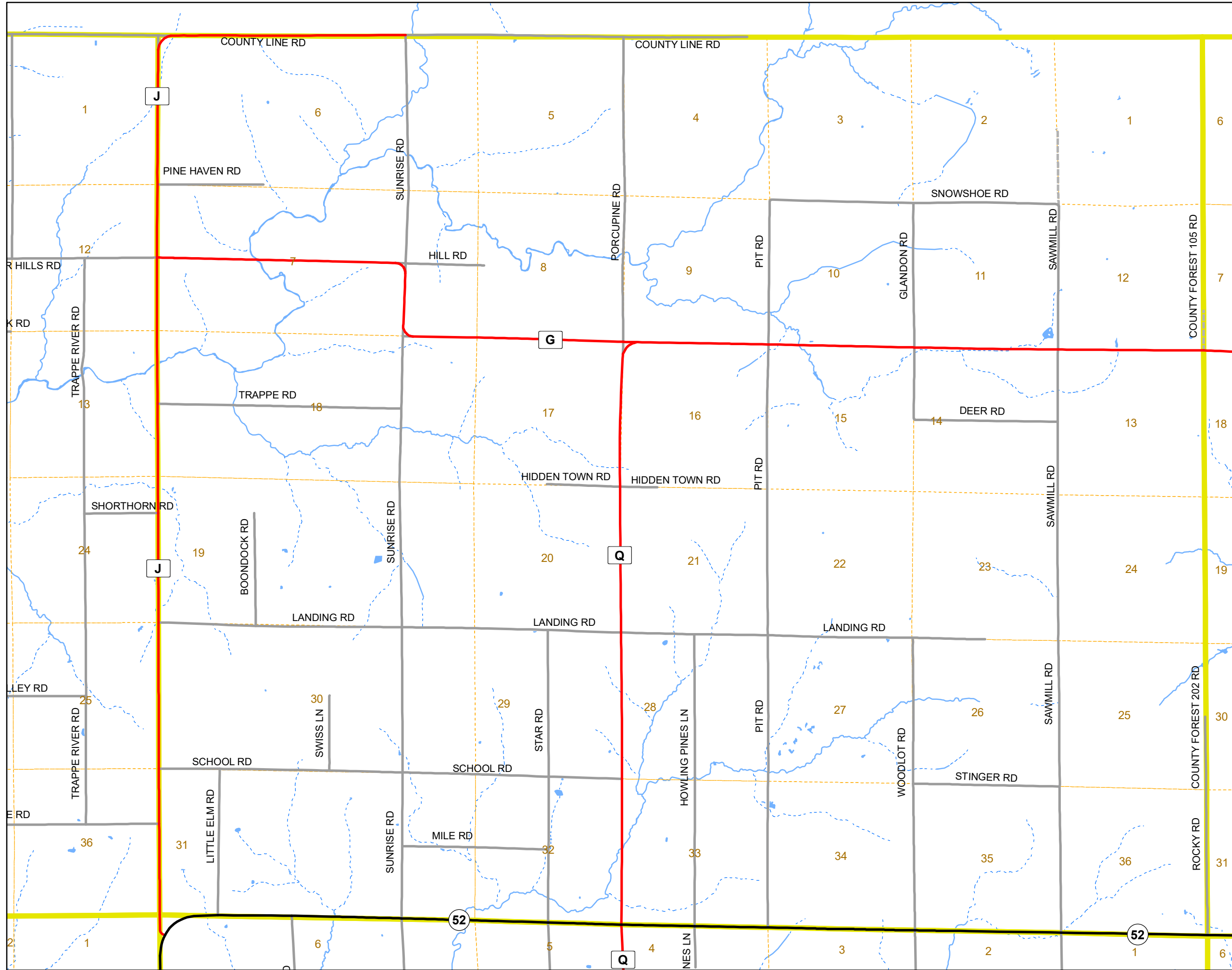


TOWN OF HEWITT









-  State & US Highways
-  County Roads
-  Local Roads
-  Forest Roads
-  Municipal Boundary
-  Sections (est.)
-  Hydro Features
-  Incorporated Areas

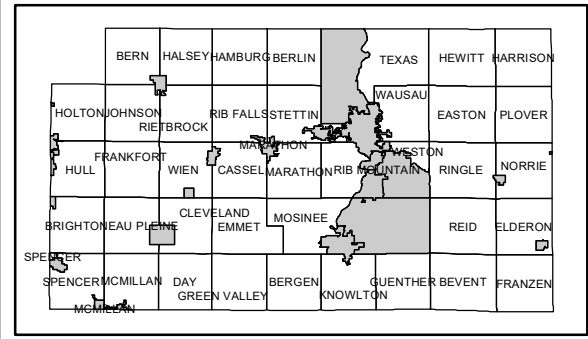


Map Date: 2/27/2020

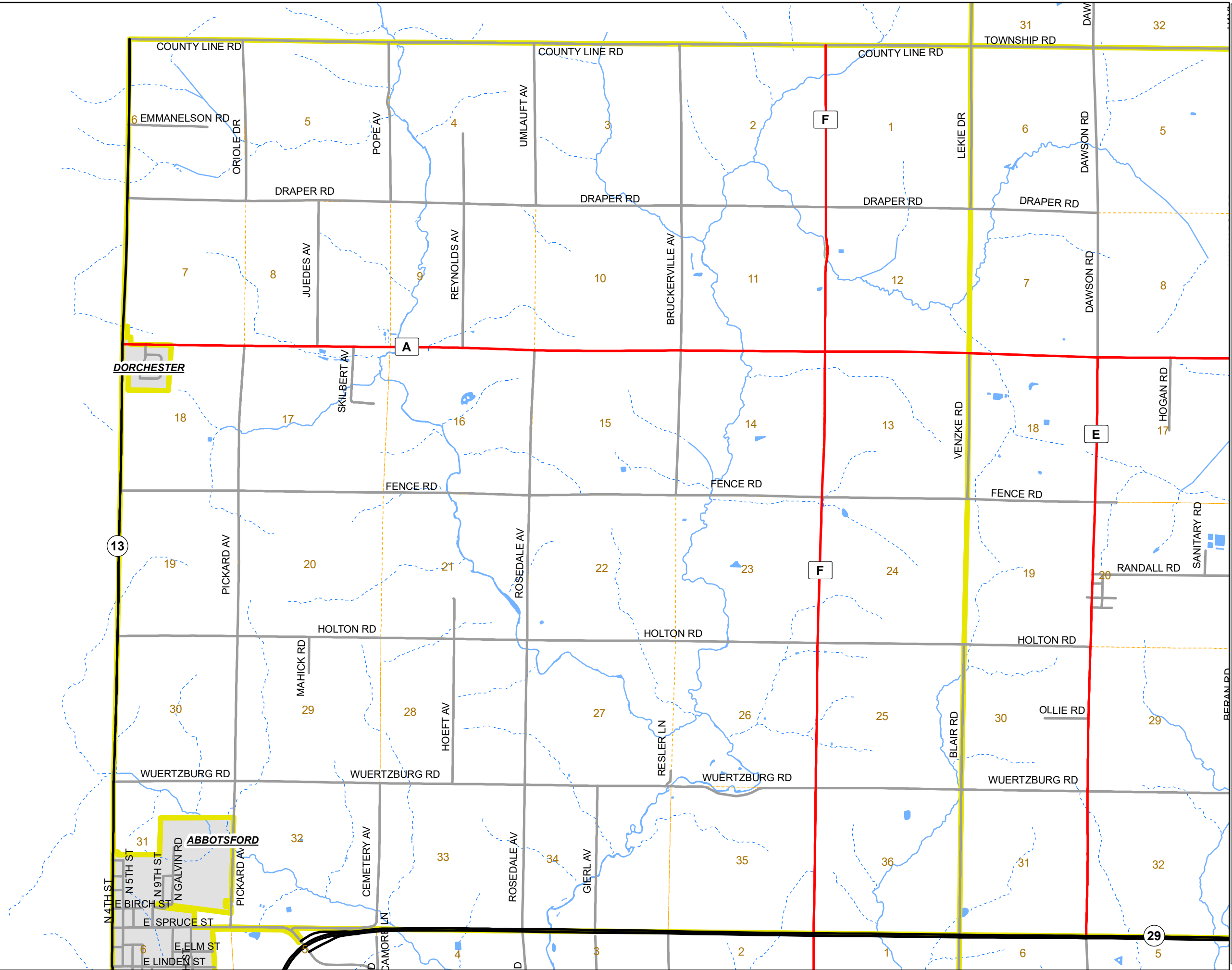


TOWN OF HOLTON









-  State & US Highways
-  County Roads
-  Local Roads
-  Forest Roads
-  Municipal Boundary
-  Sections (est.)
-  Hydro Features
-  Incorporated Areas

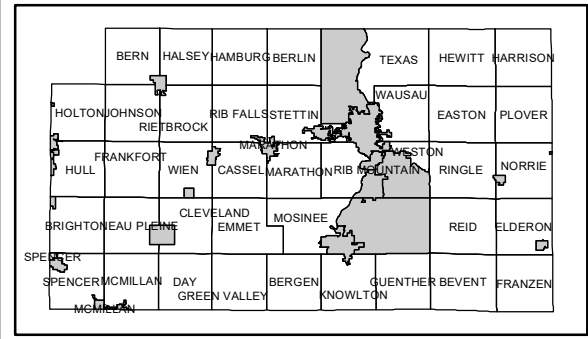


Map Date: 2/27/2020

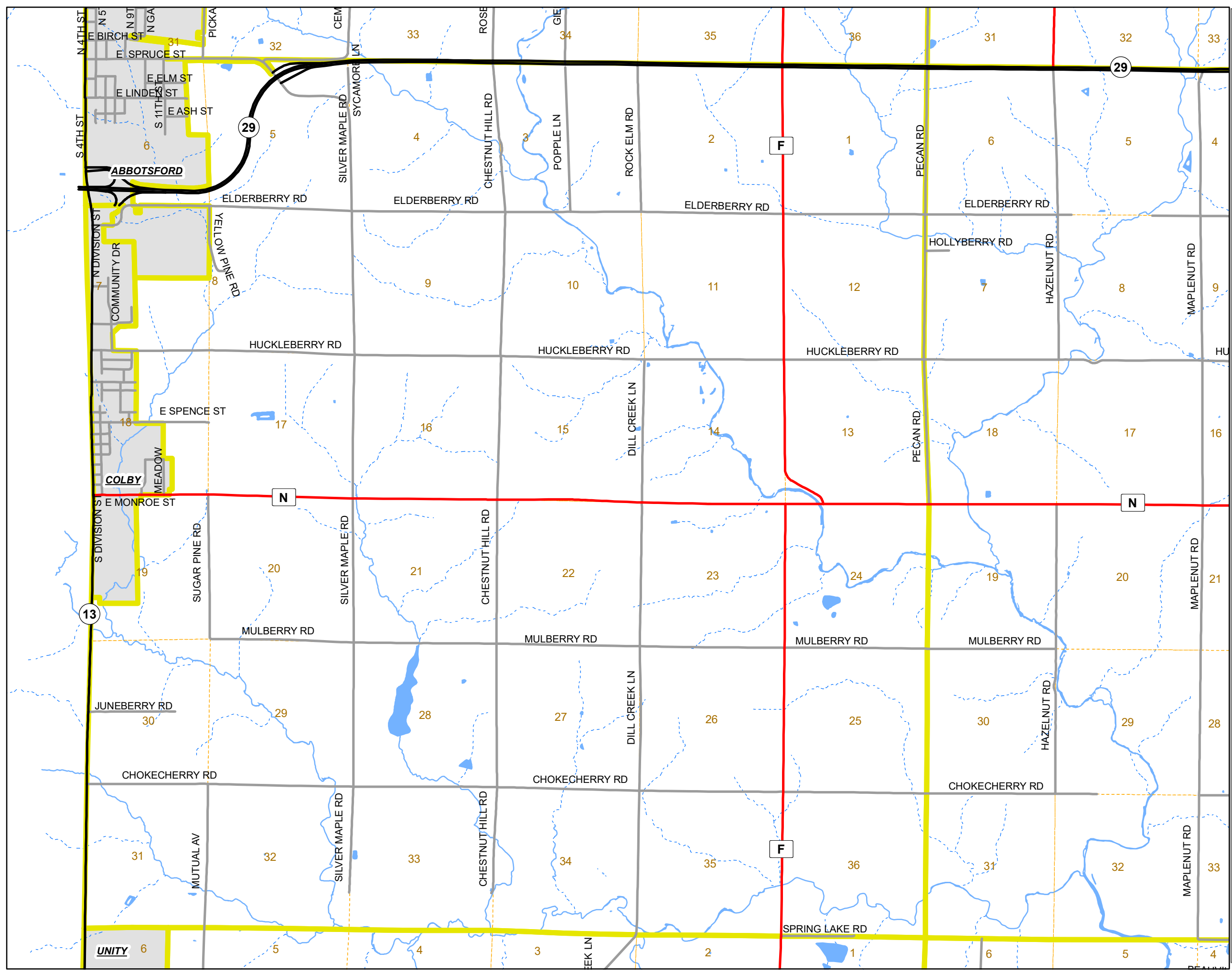


TOWN OF HULL









-  State & US Highways
-  County Roads
-  Local Roads
-  Forest Roads
-  Municipal Boundary
-  Sections (est.)
-  Hydro Features
-  Incorporated Areas


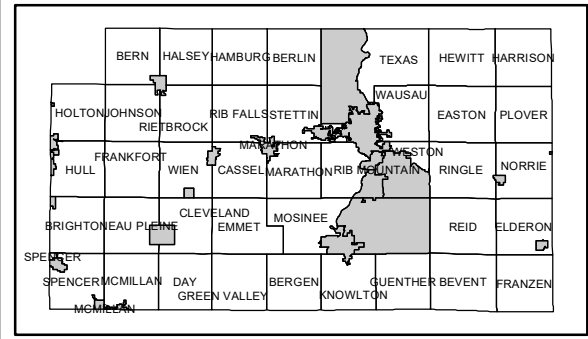


Map Date: 2/27/2020

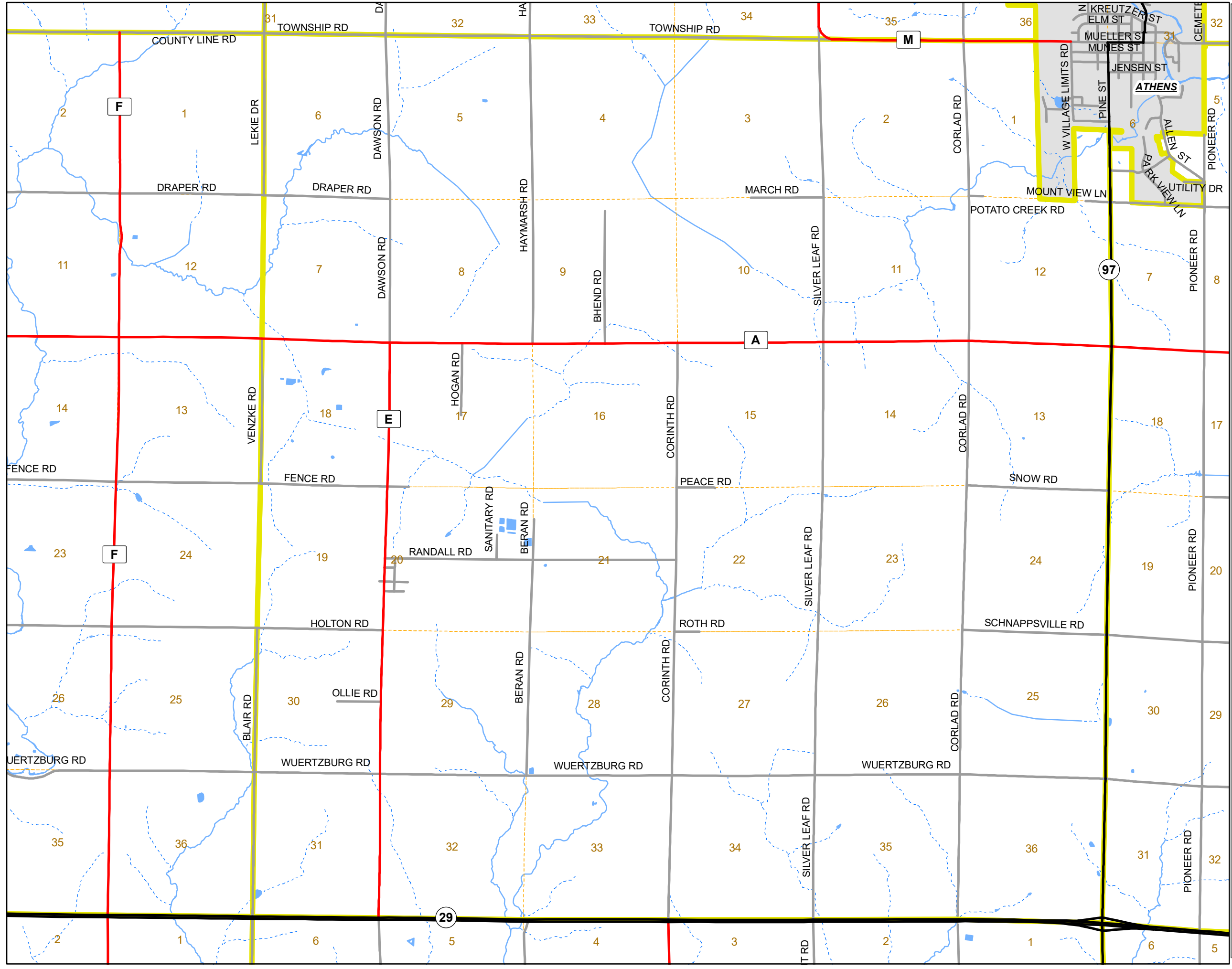


TOWN OF JOHNSON









-  State & US Highways
-  County Roads
-  Local Roads
-  Forest Roads
-  Municipal Boundary
-  Sections (est.)
-  Hydro Features
-  Incorporated Areas


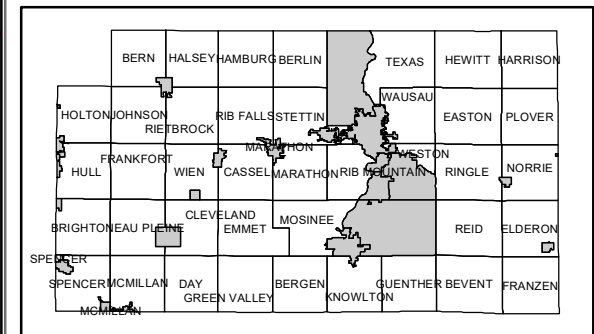


Map Date: 2/27/2020

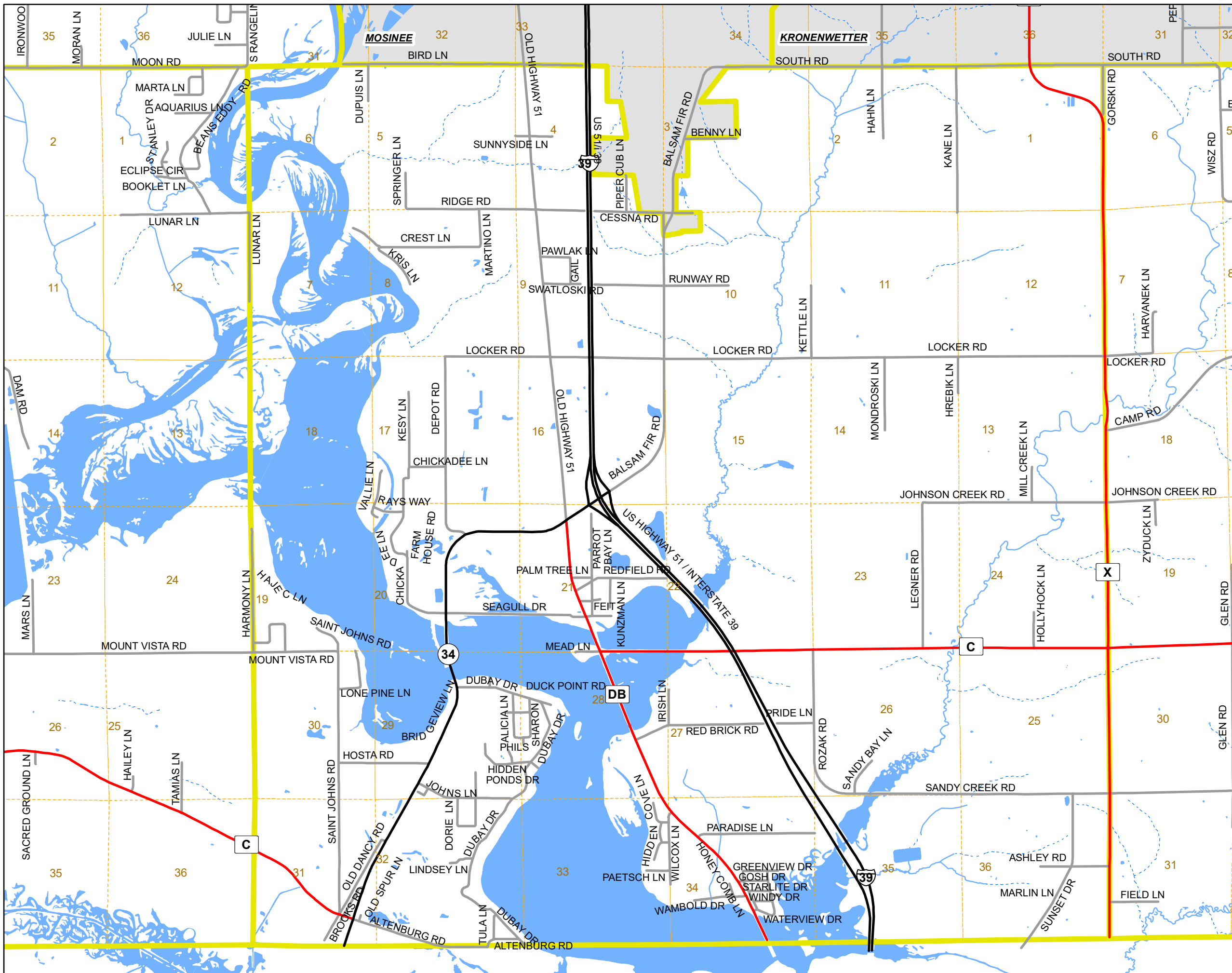


TOWN OF KNOWLTON









-  State & US Highways
-  County Roads
-  Local Roads
-  Forest Roads
-  Municipal Boundary
-  Sections (est.)
-  Hydro Features
-  Incorporated Areas


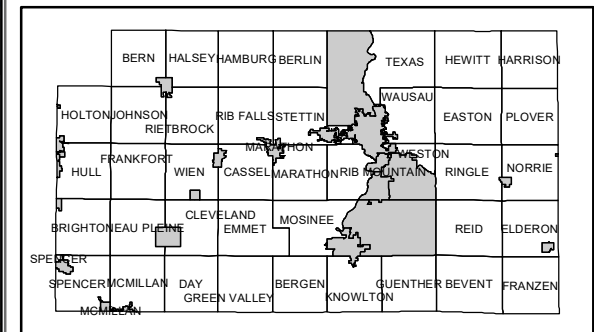


Map Date: 2/27/2020

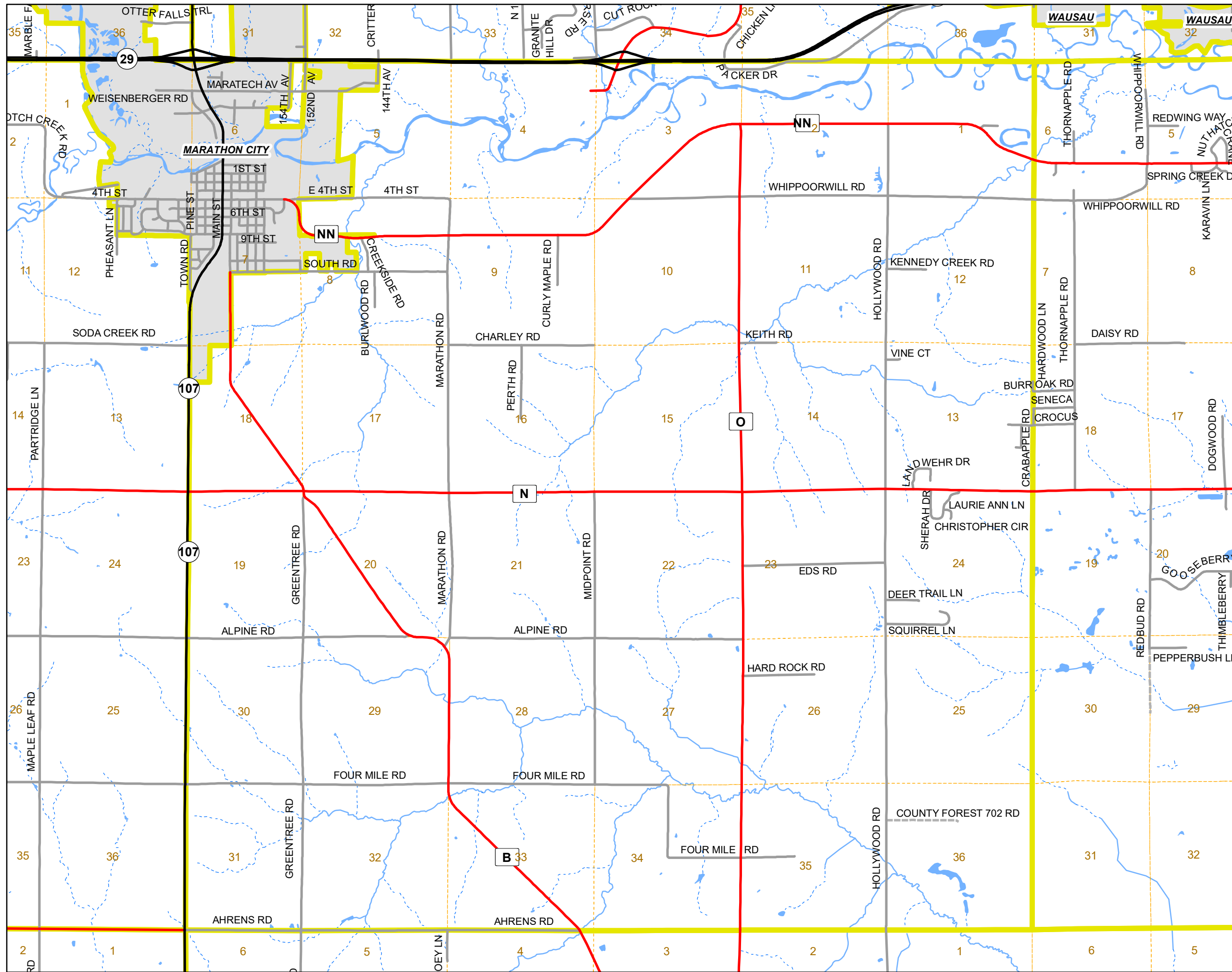


TOWN OF MARATHON









-  State & US Highways
-  County Roads
-  Local Roads
-  Forest Roads
-  Municipal Boundary
-  Sections (est.)
-  Hydro Features
-  Incorporated Areas

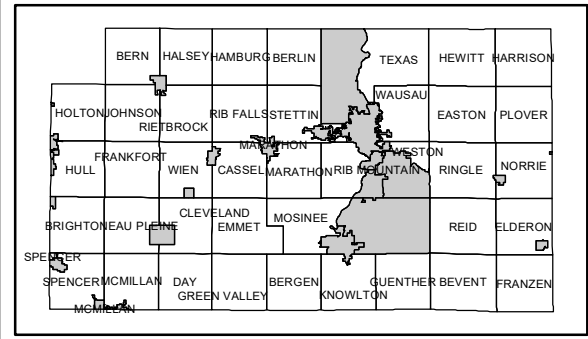


Map Date: 2/27/2020

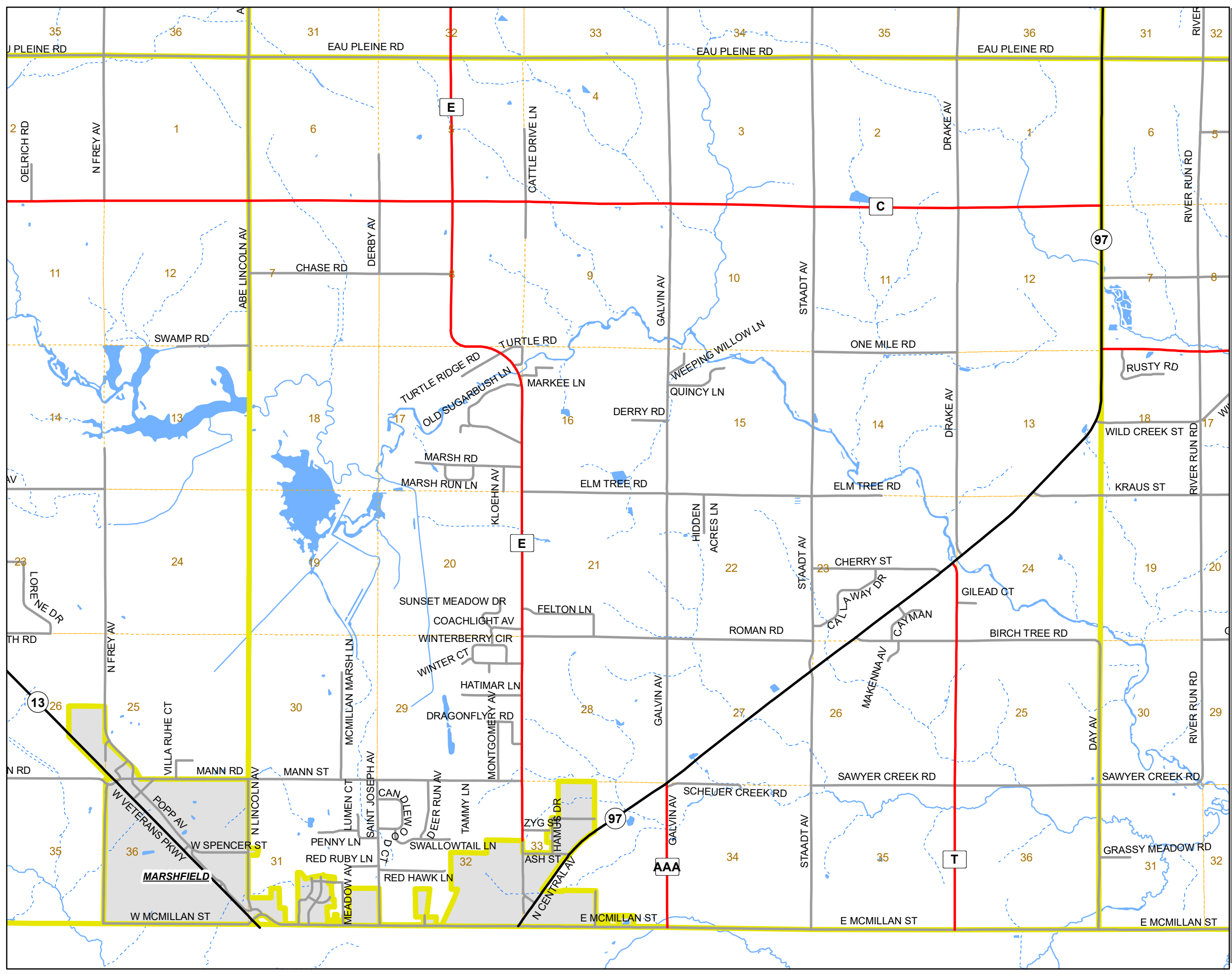


TOWN OF MCMILLAN









-  State & US Highways
-  County Roads
-  Local Roads
-  Forest Roads
-  Municipal Boundary
-  Sections (est.)
-  Hydro Features
-  Incorporated Areas


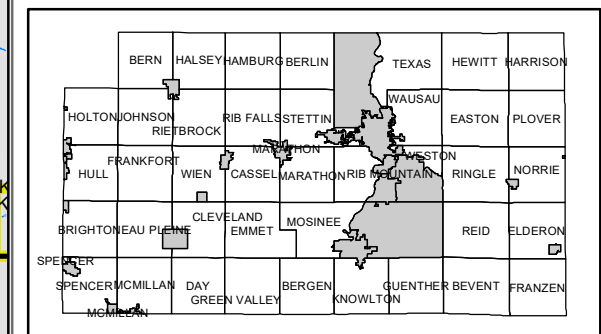


Map Date: 2/27/2020

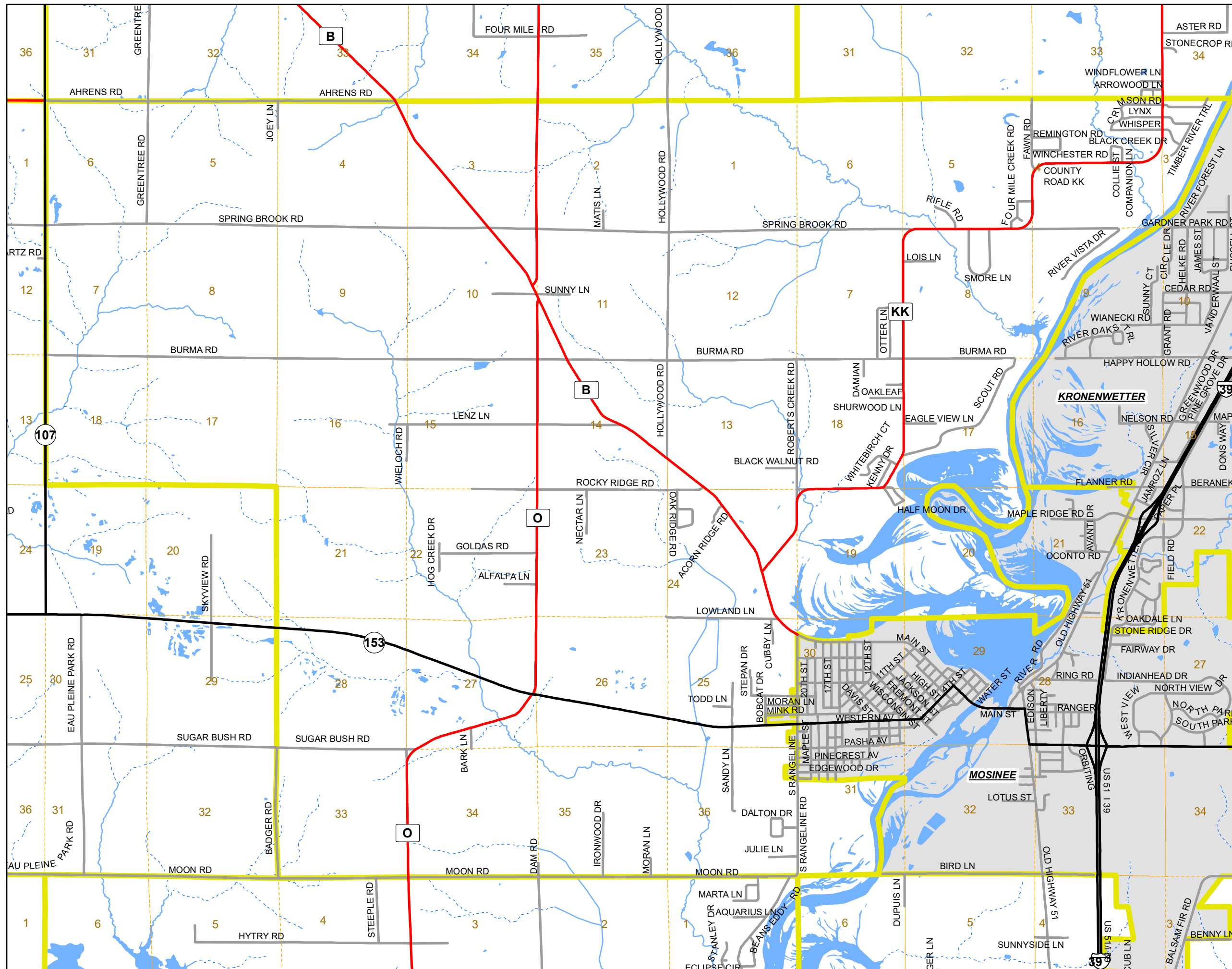


TOWN OF MOSINEE









-  State & US Highways
-  County Roads
-  Local Roads
-  Forest Roads
-  Municipal Boundary
-  Sections (est.)
-  Hydro Features
-  Incorporated Areas


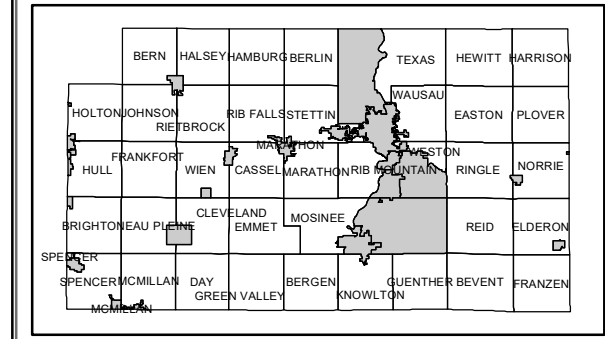


Map Date: 2/27/2020

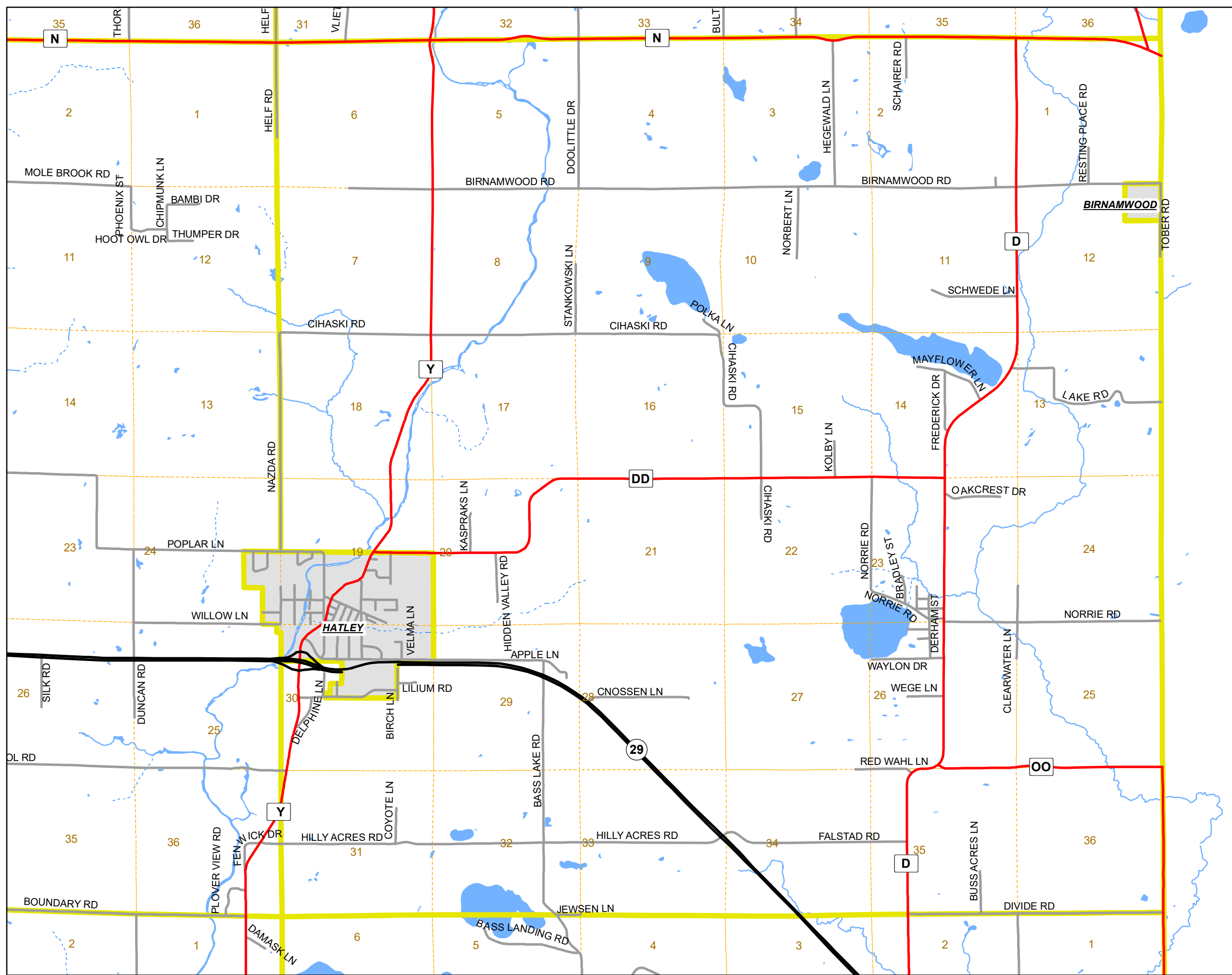


TOWN OF NORRIE

-  State & US Highways
-  County Roads
-  Local Roads
-  Forest Roads
-  Municipal Boundary
-  Sections (est.)
-  Hydro Features
-  Incorporated Areas


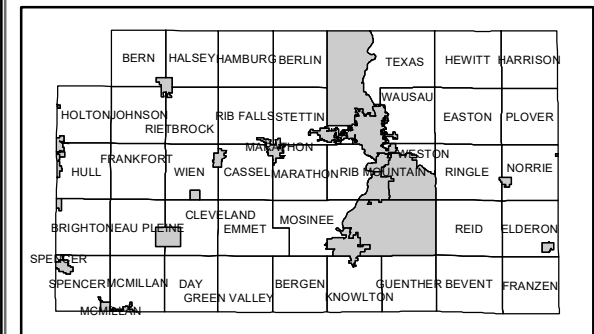


Map Date: 2/27/2020

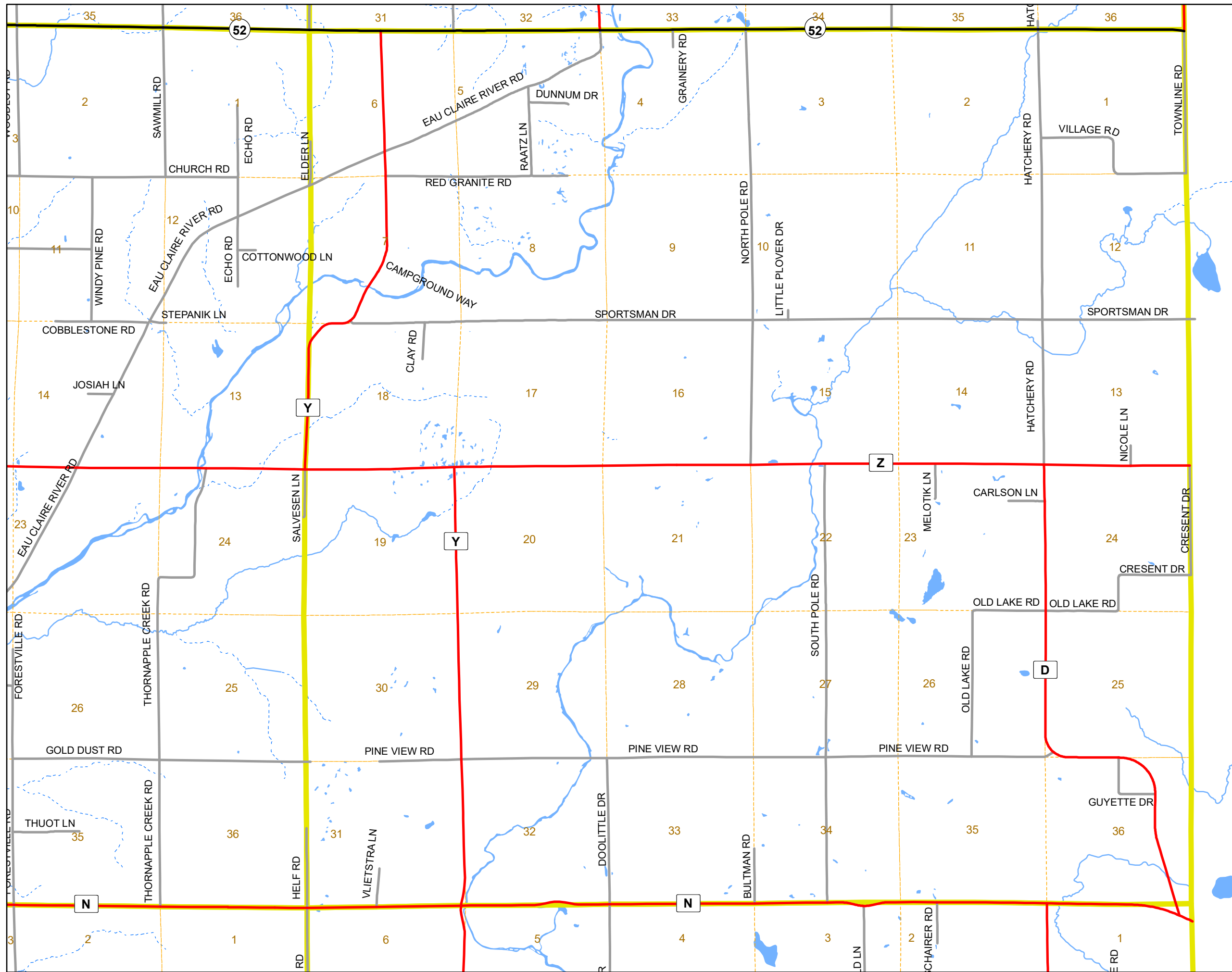


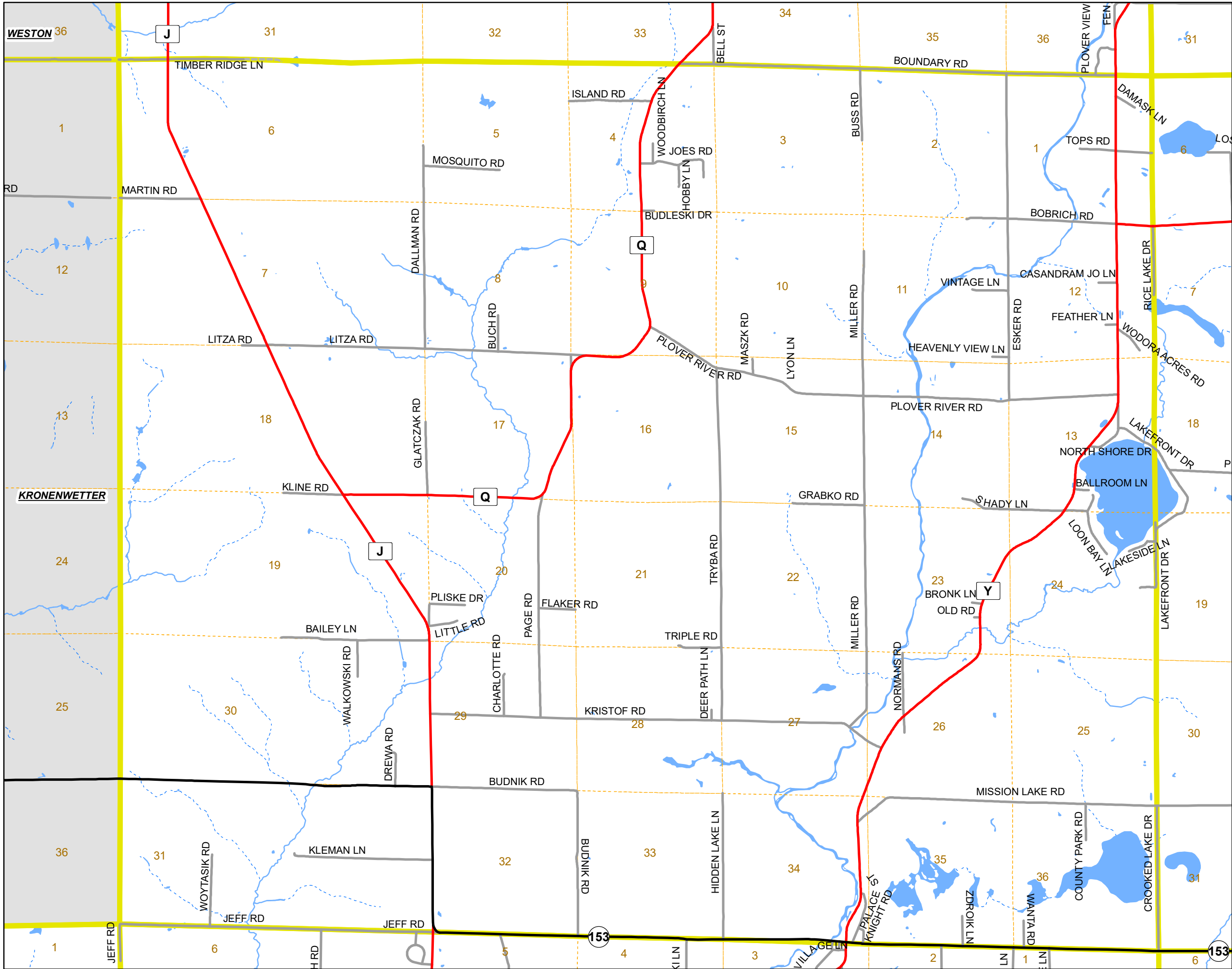
TOWN OF PLOVER

- State & US Highways
- County Roads
- Local Roads
- Forest Roads
- Municipal Boundary
- Sections (est.)
- Hydro Features
- Incorporated Areas








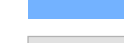



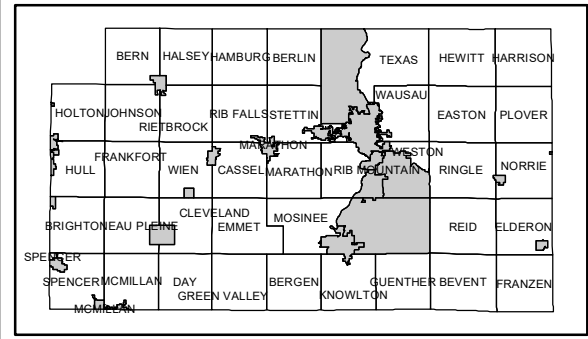
Map Date: 2/27/2020













TOWN OF REID


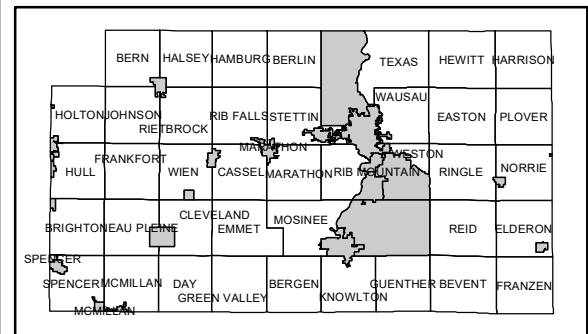
-  State & US Highways
-  County Roads
-  Local Roads
-  Forest Roads
-  Municipal Boundary
-  Sections (est.)
-  Hydro Features
-  Incorporated Areas



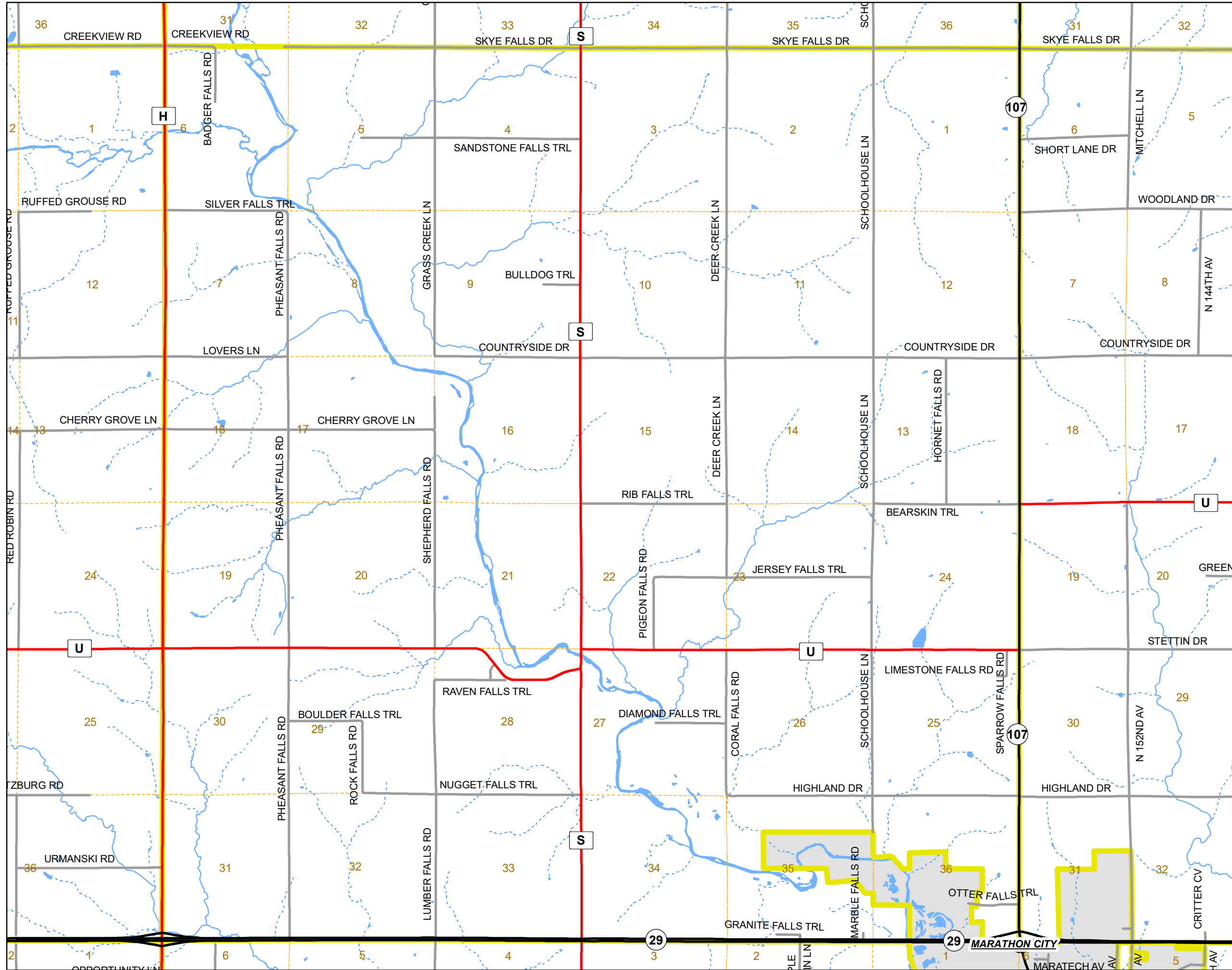
Map Date: 2/27/2020

TOWN OF RIB FALLS









-  State & US Highways
-  County Roads
-  Local Roads
-  Forest Roads
-  Municipal Boundary
-  Sections (est.)
-  Hydro Features
-  Incorporated Areas


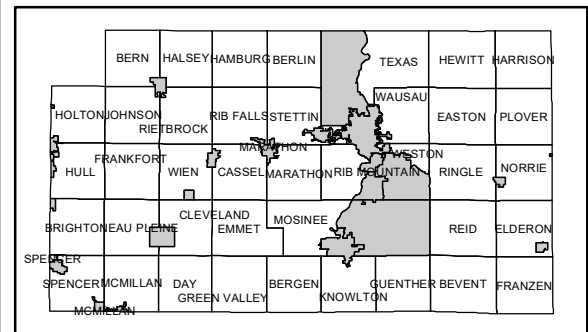


Map Date: 2/27/2020

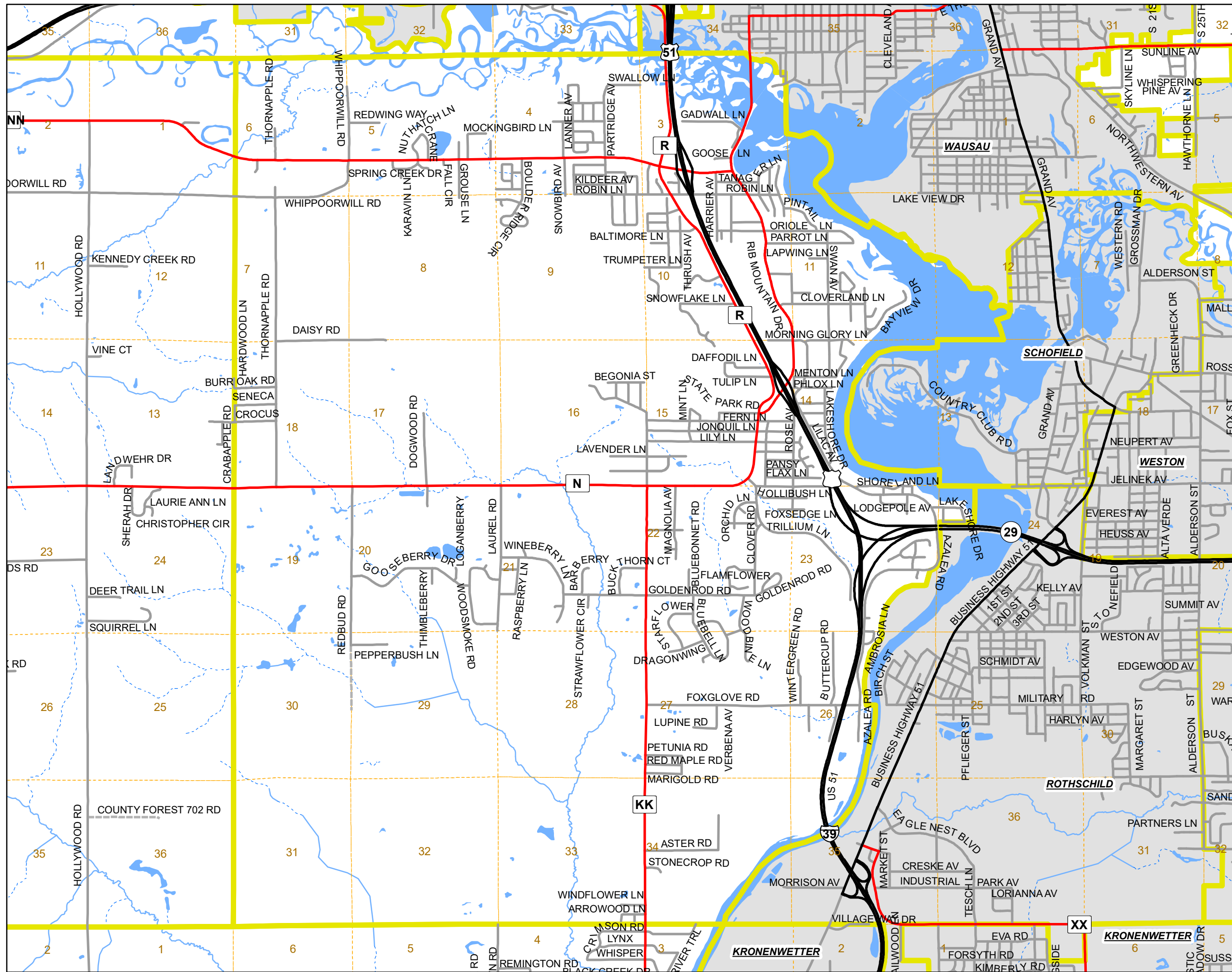


TOWN OF RIB MOUNTAIN









-  State & US Highways
-  County Roads
-  Local Roads
-  Forest Roads
-  Municipal Boundary
-  Sections (est.)
-  Hydro Features
-  Incorporated Areas

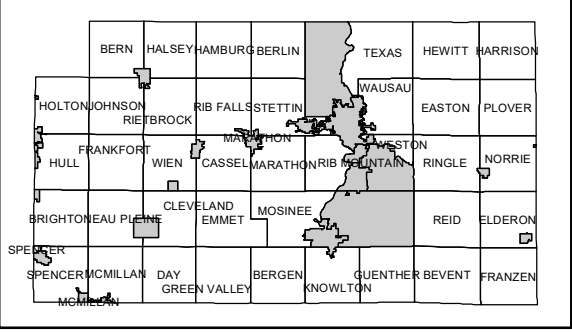


Map Date: 2/27/2020

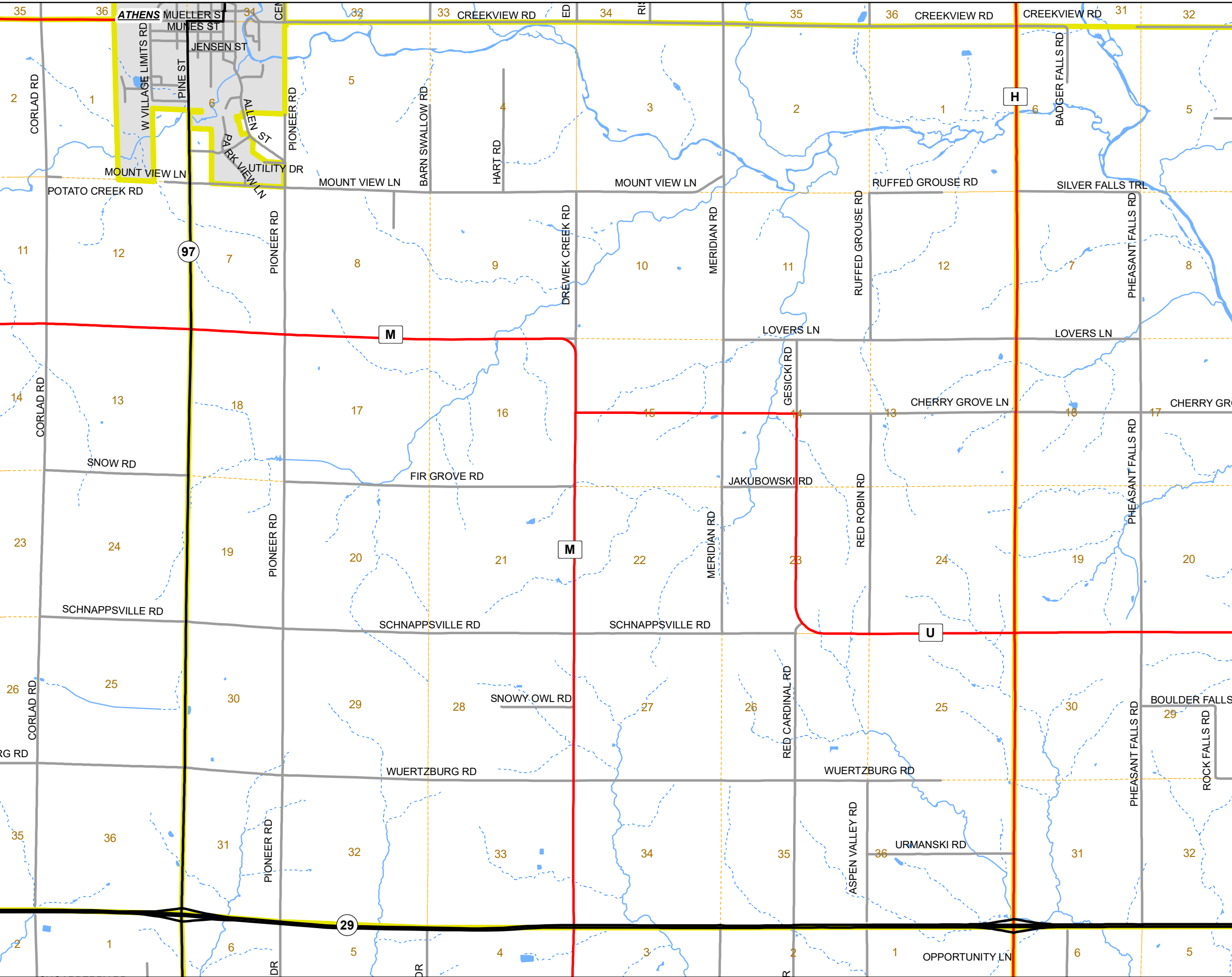


TOWN OF RIETBROCK









-  State & US Highways
-  County Roads
-  Local Roads
-  Forest Roads
-  Municipal Boundary
-  Sections (est.)
-  Hydro Features
-  Incorporated Areas


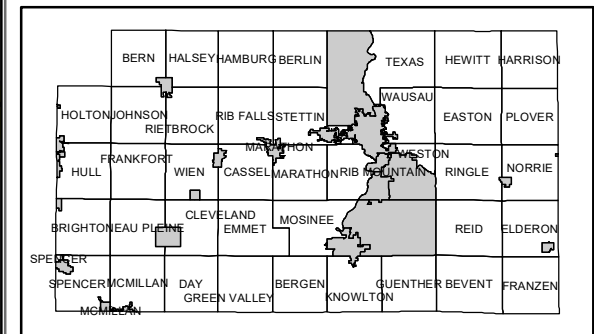


Map Date: 2/27/2020

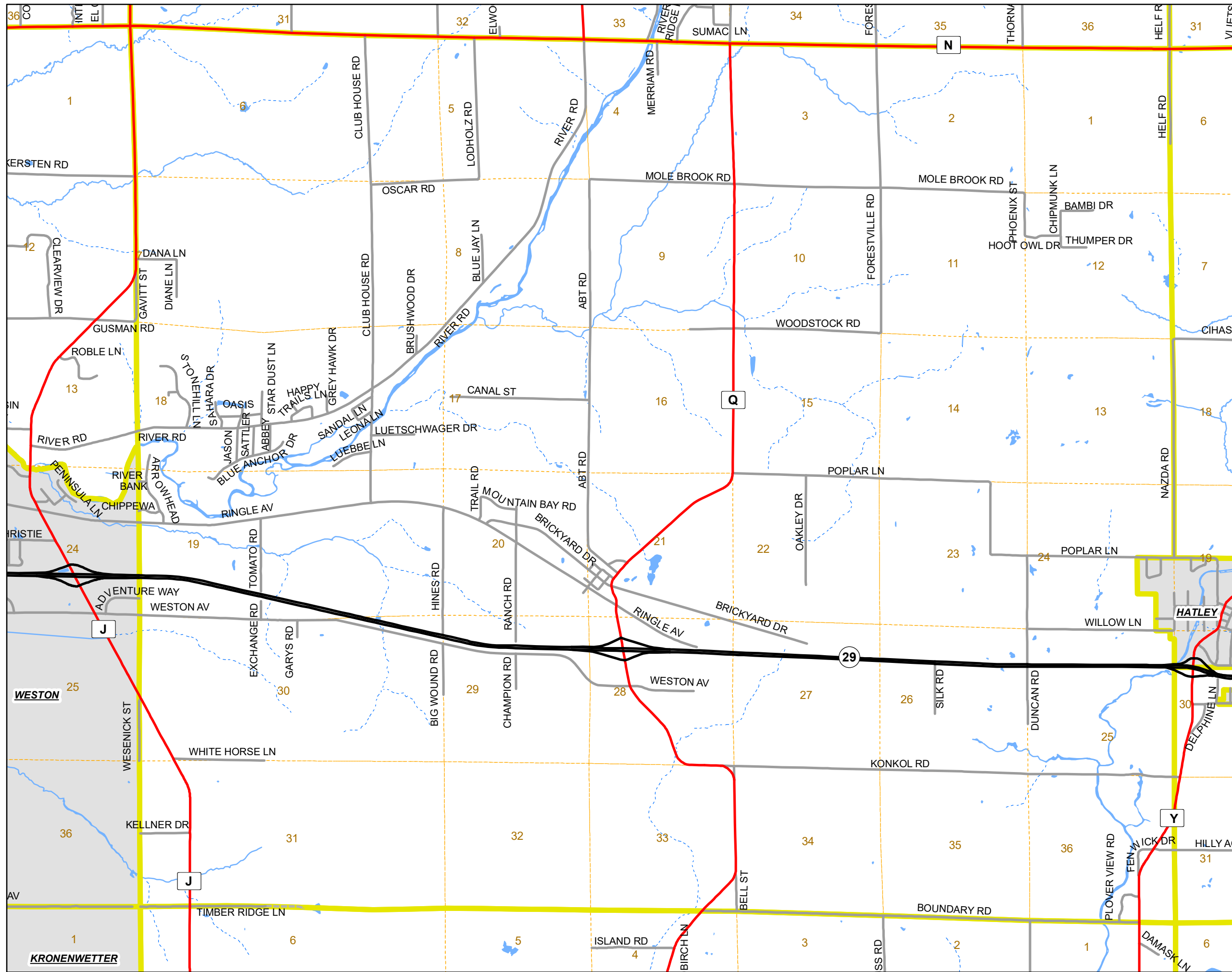


TOWN OF RINGLE









-  State & US Highways
-  County Roads
-  Local Roads
-  Forest Roads
-  Municipal Boundary
-  Sections (est.)
-  Hydro Features
-  Incorporated Areas


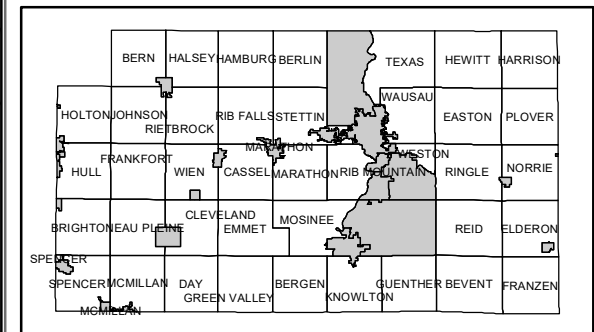


Map Date: 2/27/2020

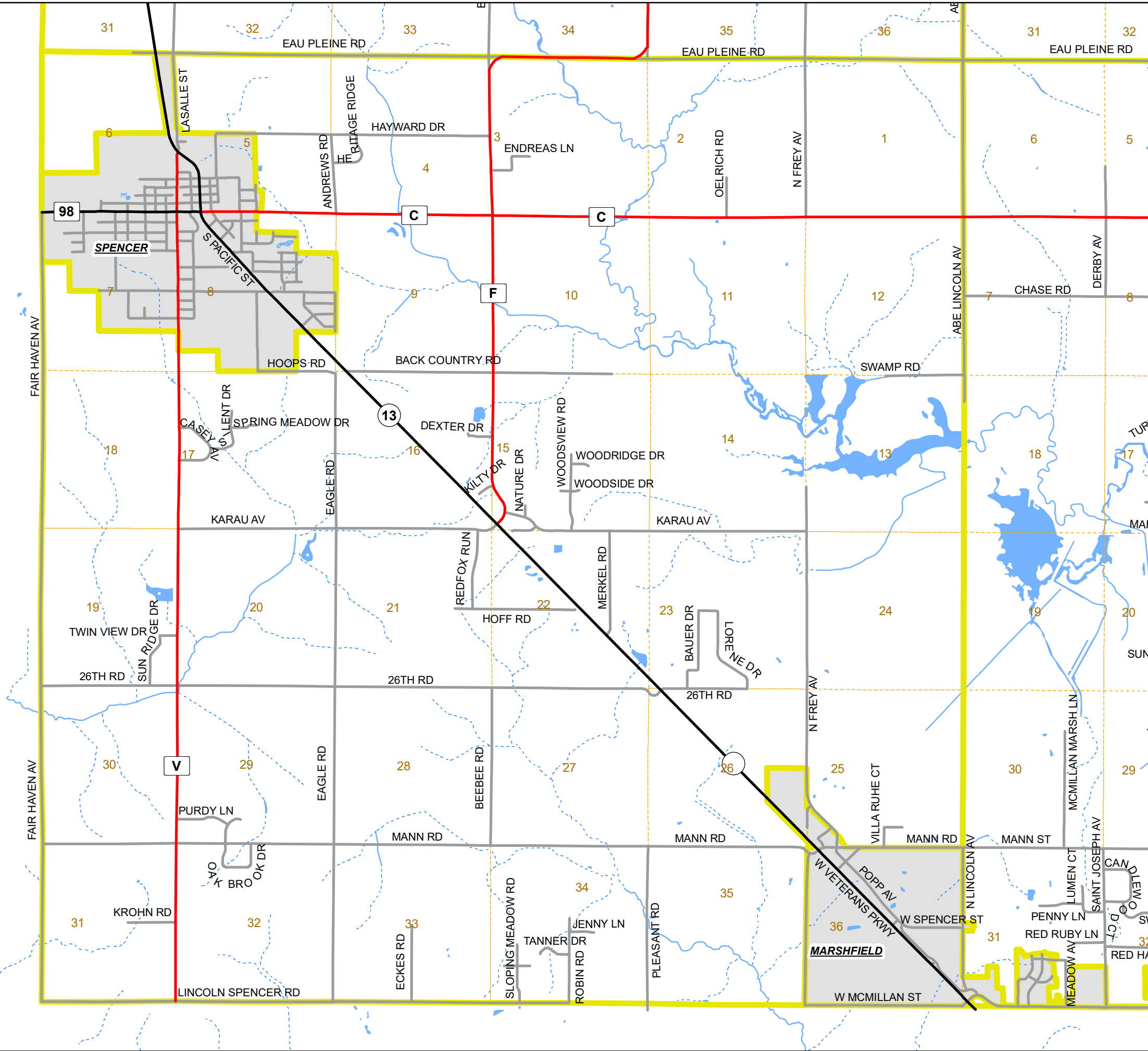


TOWN OF SPENCER









-  State & US Highways
-  County Roads
-  Local Roads
-  Forest Roads
-  Municipal Boundary
-  Sections (est.)
-  Hydro Features
-  Incorporated Areas

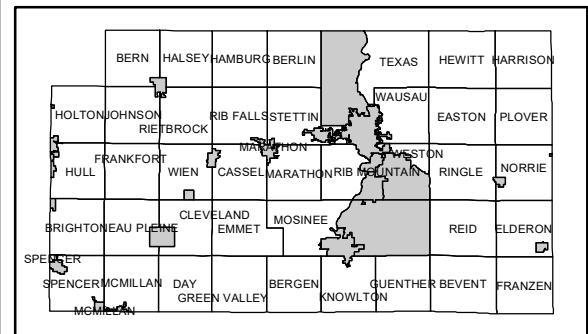


Map Date: 2/27/2020

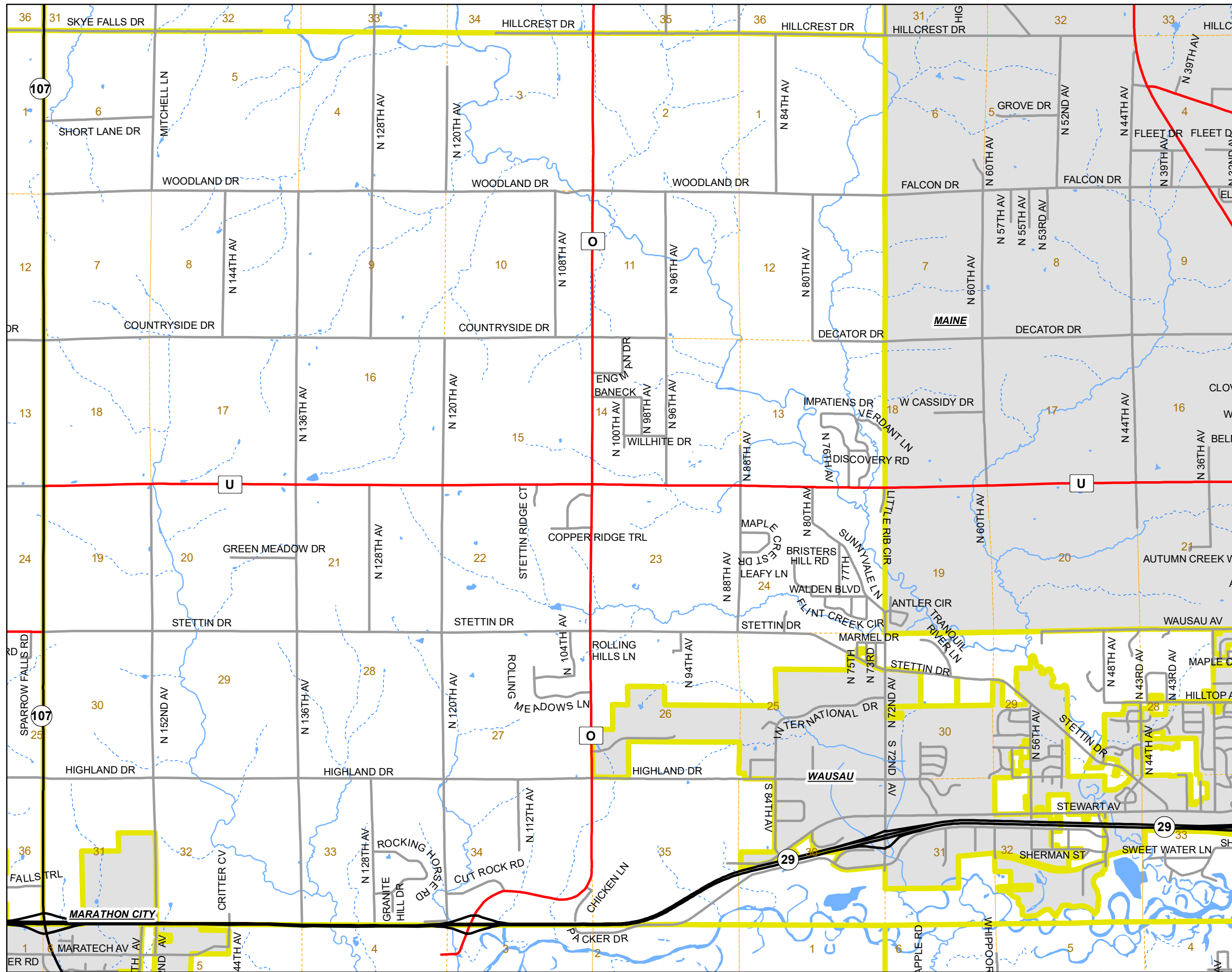


TOWN OF STETTIN









-  State & US Highways
-  County Roads
-  Local Roads
-  Forest Roads
-  Municipal Boundary
-  Sections (est.)
-  Hydro Features
-  Incorporated Areas

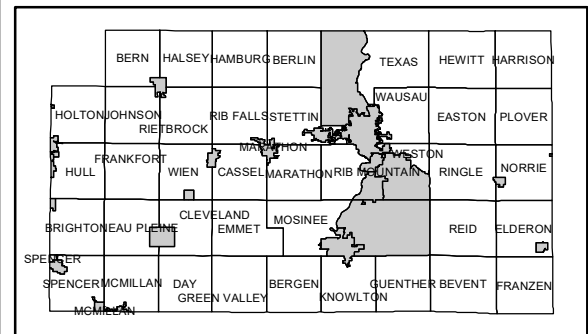


Map Date: 2/27/2020

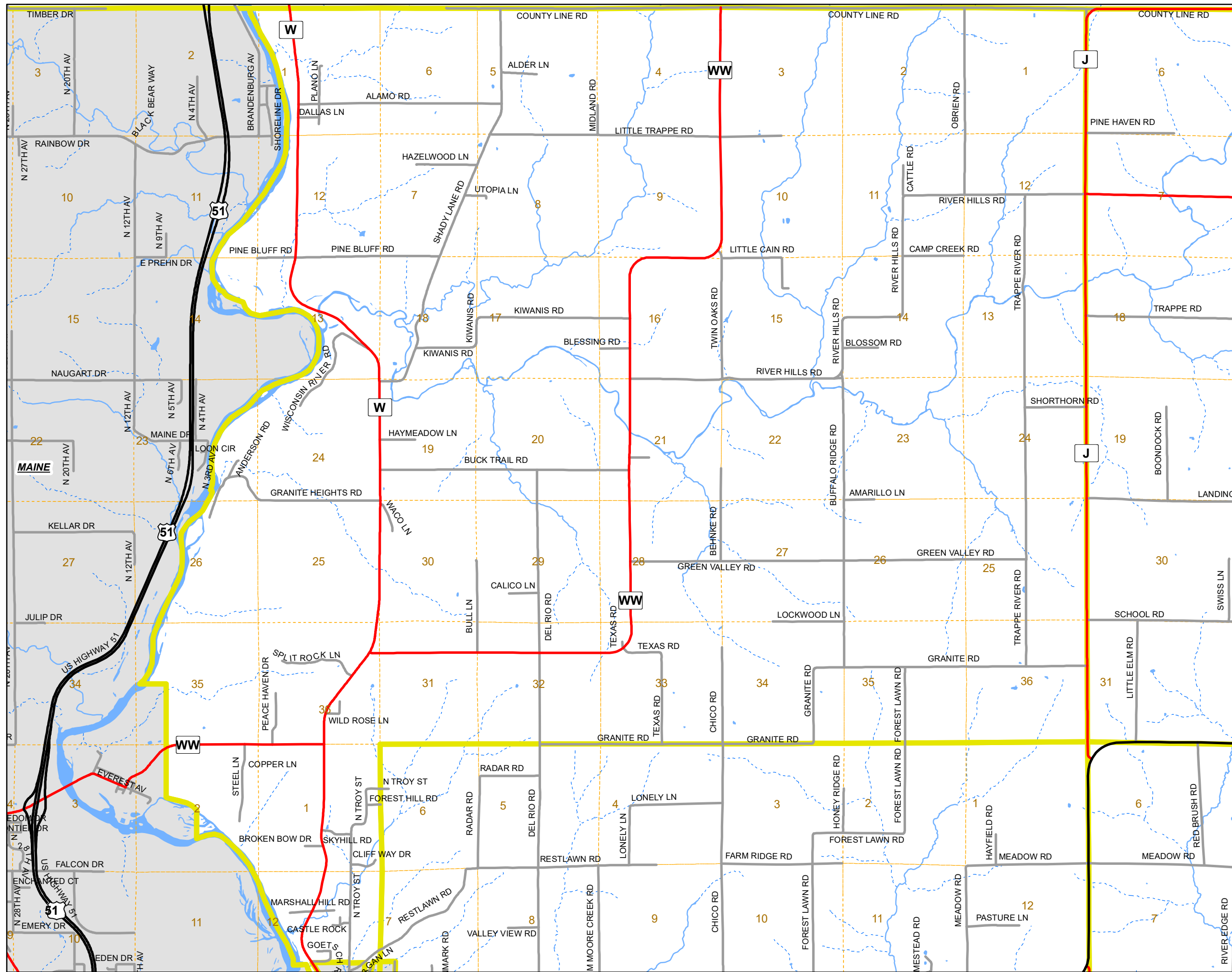


TOWN OF TEXAS

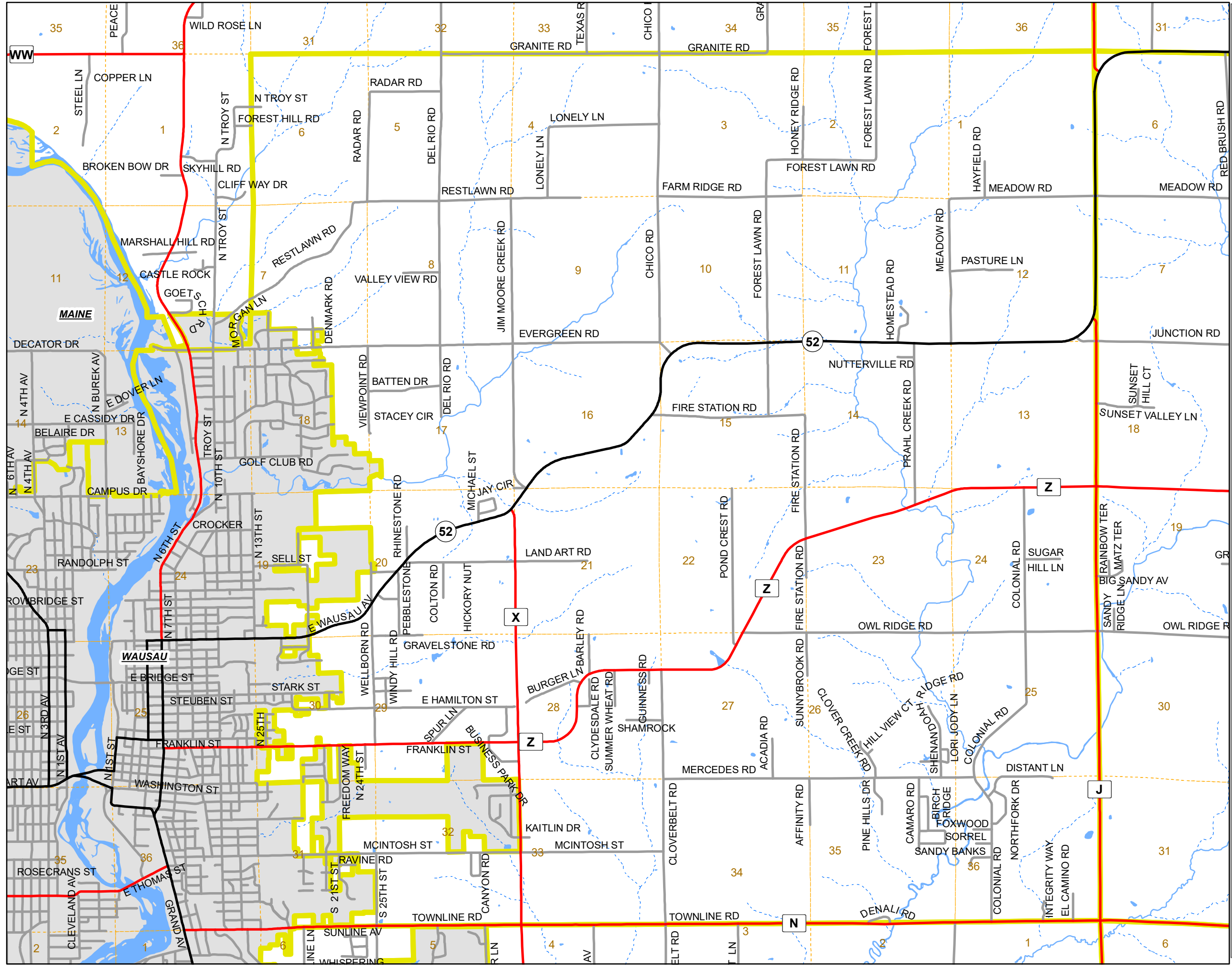
-  State & US Highways
-  County Roads
-  Local Roads
-  Forest Roads
-  Municipal Boundary
-  Sections (est.)
-  Hydro Features
-  Incorporated Areas








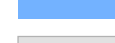


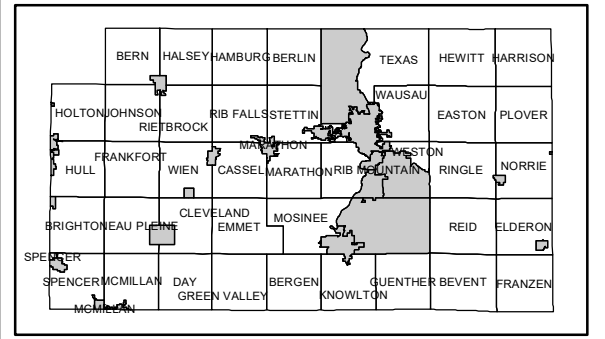
Map Date: 2/27/2020



TOWN OF WAUSAU











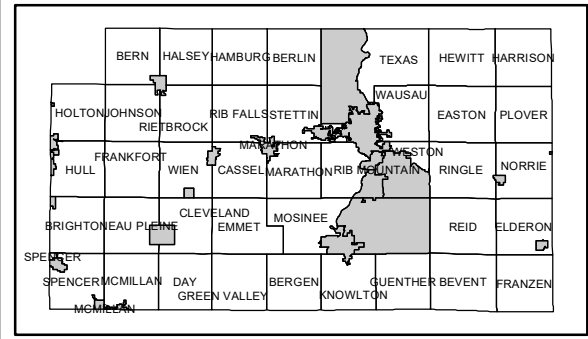
-  State & US Highways
-  County Roads
-  Local Roads
-  Forest Roads
-  Municipal Boundary
-  Sections (est.)
-  Hydro Features
-  Incorporated Areas



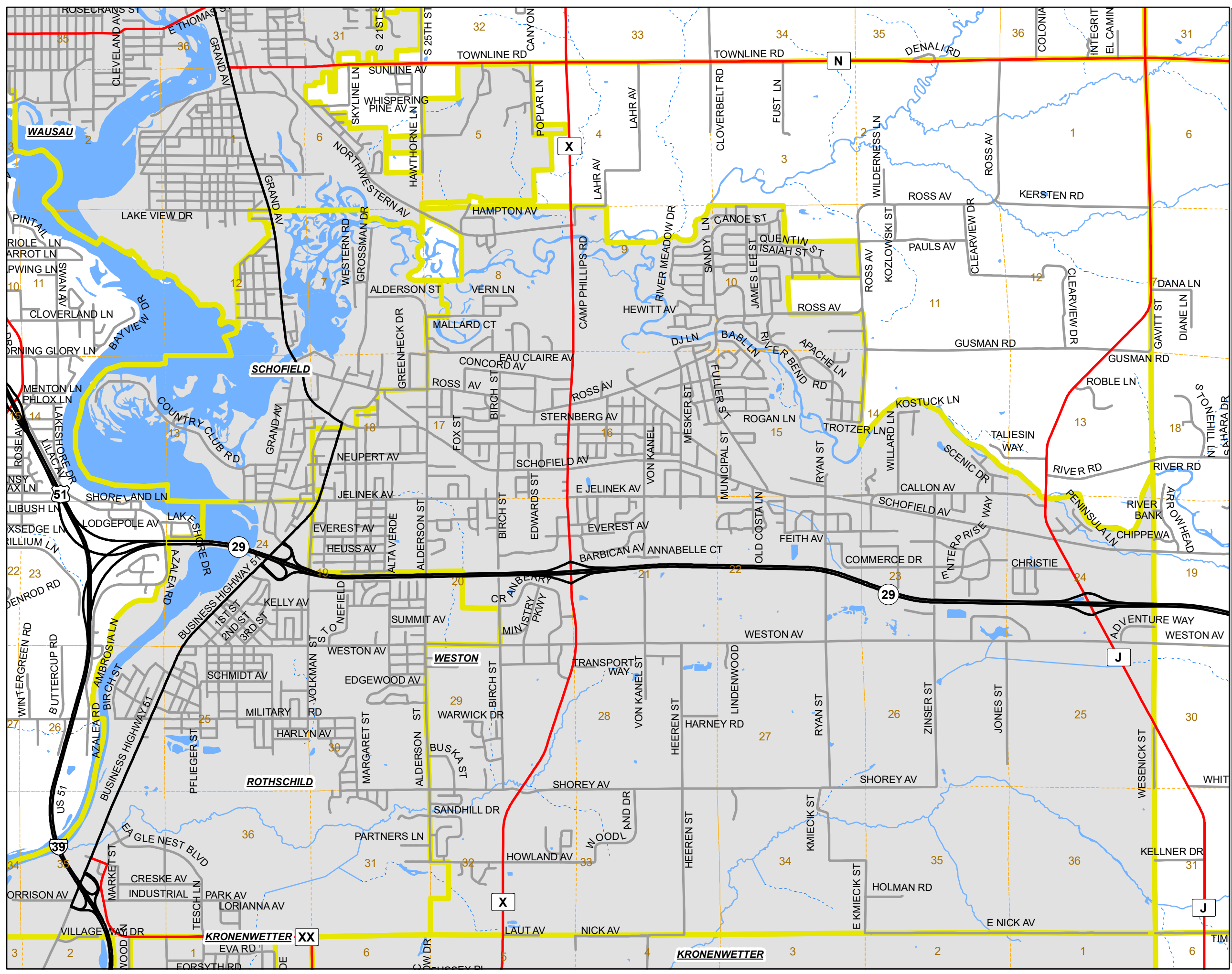
Map Date: 2/27/2020

TOWN OF WESTON









-  State & US Highways
-  County Roads
-  Local Roads
-  Forest Roads
-  Municipal Boundary
-  Sections (est.)
-  Hydro Features
-  Incorporated Areas


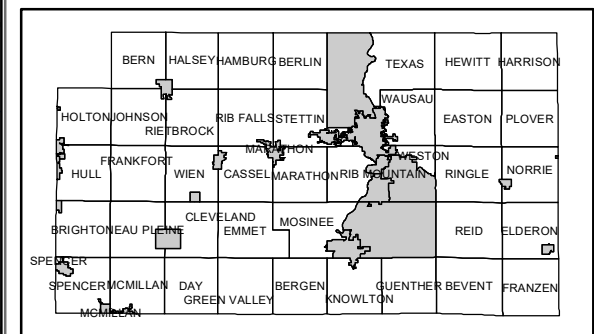


Map Date: 2/27/2020



TOWN OF WIEN

-  State & US Highways
-  County Roads
-  Local Roads
-  Forest Roads
-  Municipal Boundary
-  Sections (est.)
-  Hydro Features
-  Incorporated Areas



Map Date: 2/27/2020

