



**MARATHON COUNTY
REDISTRICTING COMMITTEE**

***Marathon County Mission Statement:** Marathon County Government serves people by leading, coordinating, and providing county, regional, and statewide initiatives. It directly or in cooperation with other public and private partners provides services and creates opportunities that make Marathon County and the surrounding area a preferred place to live, work, visit, and do business.*

Monday, August 30, 2021 at 3:00 p.m.
Marathon County Courthouse, Assembly Room

**This meeting is open to the public. Persons wishing to attend the meeting by phone may call into the telephone conference beginning ten minutes prior to the start time indicated above using the following number:
1-408-418-9388 Access code: 146 235 4571**

Committee Members: Kurt Gibbs, Craig McEwen, Sara Guild, Jacob Langenhahn, Matt Bootz, John Robinson, Tim Buttke, Alyson Leahy; Jean Maszk

1. Call to Order
2. Educational Presentations / Reports:
Report from Andy Faust of North Central Wisconsin Regional Planning Commission and Dave Mack & Preston Vande Voort from CPZ on 2020 Census Data, Population Changes, and working plan.
4. Discussion and possible action on tentative plan.
3. Set a future meeting schedule.
4. Adjourn

FAXED TO: Media Group

Date _____ Time _____

By _____

Signed _____

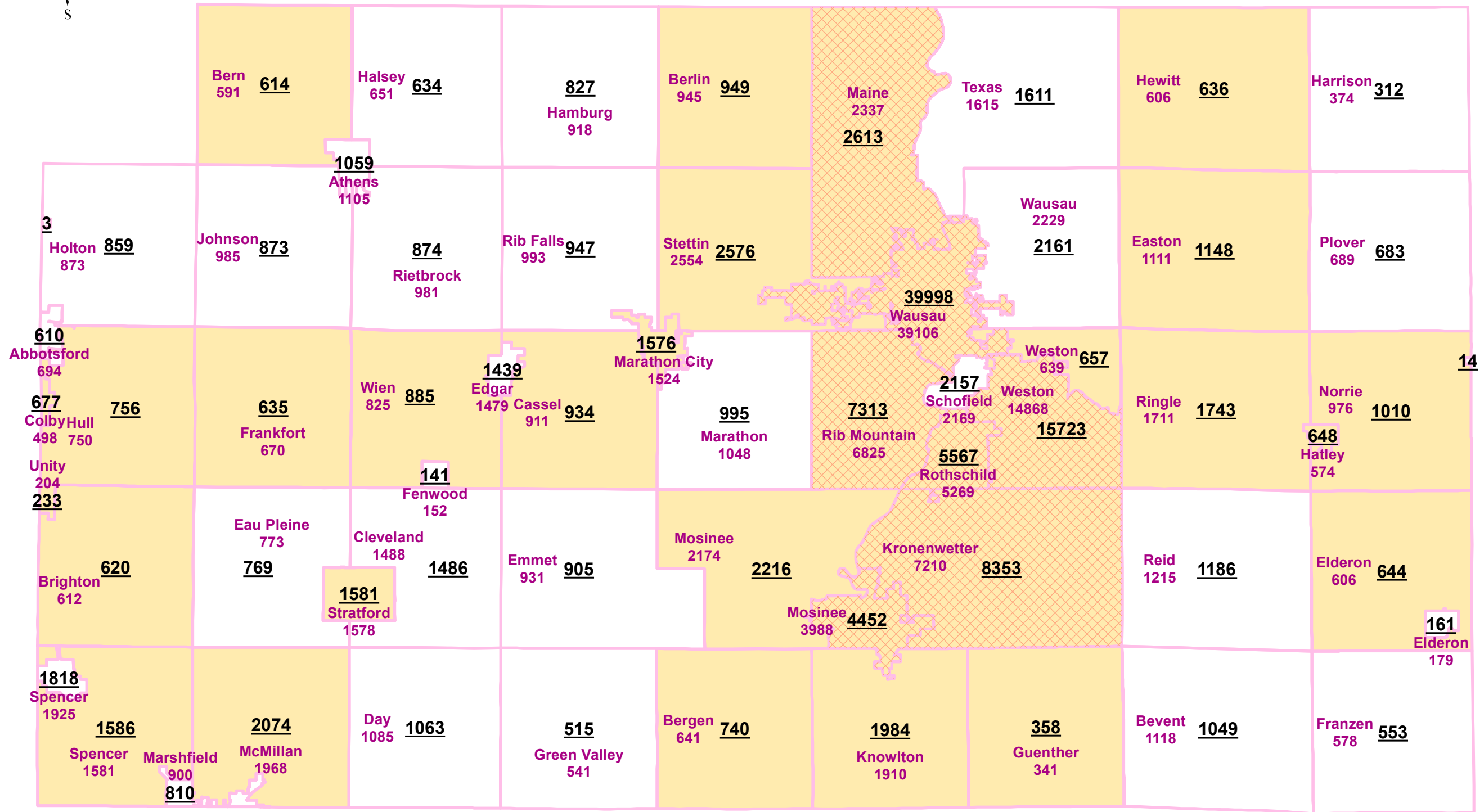
NOTICE POSTED AT THE COURTHOUSE



Date _____ Time _____

By _____

MCD	Census 2000	Census 2010	Census 2020	Percent Change 2010 to 2020	Total Change
Abbotsford city	544	694	610	-12.10%	-84
Athens village	1,095	1,105	1,059	-4.16%	-46
Bergen town	615	641	740	15.44%	99
Berlin town	887	945	949	0.42%	4
Bern town	562	591	614	3.89%	23
Bevent town	1,126	1,118	1,049	-6.17%	-69
Birnamwood village	10	16	14	-12.50%	-2
Brighton town	611	612	620	1.31%	8
Cassel town	847	911	934	2.52%	23
Cleveland town	1,160	1,488	1,486	-0.13%	-2
Colby city	460	498	677	35.94%	179
Day town	1,023	1,085	1,063	-2.03%	-22
Dorchester village	4	5	3	-40.00%	-2
Easton town	1,062	1,111	1,148	3.33%	37
Eau Pleine town	750	773	769	-0.52%	-4
Edgar village	1,386	1,479	1,439	-2.70%	-40
Elderon village	189	179	161	-10.06%	-18
Elderon town	567	606	644	6.27%	38
Emmet town	842	931	905	-2.79%	-26
Fenwood village	174	152	141	-7.24%	-11
Frankfort town	651	670	635	-5.22%	-35
Franzen town	505	578	553	-4.33%	-25
Green Valley town	514	541	515	-4.81%	-26
Guenther town	302	341	358	4.99%	17
Halsey town	645	651	634	-2.61%	-17
Hamburg town	910	918	827	-9.91%	-91
Harrison town	418	374	312	-16.58%	-62
Hatley village	476	574	648	12.89%	74
Hewitt town	545	606	636	4.95%	30
Holton town	907	873	859	-1.60%	-14
Hull town	773	750	756	0.80%	6
Johnson town	993	985	873	-11.37%	-112
Knowlton town	1,688	1,910	1,984	3.87%	74
Kronenwetter village	5,369	7,210	8,353	15.85%	1,143
McMillan town	1,790	1,968	2,074	5.39%	106
Maine village	2,407	2,337	2,613	11.81%	276
Marathon town	1,085	1,048	995	-5.06%	-53
Marathon City village	1,640	1,524	1,576	3.41%	52
Marshfield city	417	900	810	-10.00%	-90
Mosinee city	4,063	3,988	4,452	11.63%	464
Mosinee town	2,146	2,174	2,216	1.93%	42
Norrie town	967	976	1,010	3.48%	34
Plover town	686	689	683	-0.87%	-6
Reid town	1,191	1,215	1,186	-2.39%	-29
Rib Falls town	907	993	947	-4.63%	-46
Rib Mountain town	7,556	6,825	7,313	7.15%	488
Rietbrock town	927	981	874	-10.91%	-107
Ringle town	1,408	1,711	1,743	1.87%	32
Rothschild village	4,970	5,269	5,567	5.66%	298
Schofield city	2,117	2,169	2,157	-0.55%	-12
Spencer village	1,932	1,925	1,818	-5.56%	-107
Spencer town	1,341	1,581	1,586	0.32%	5
Stettin town	2,191	2,554	2,576	0.86%	22
Stratford village	1,523	1,578	1,581	0.19%	3
Texas town	1,703	1,615	1,611	-0.25%	-4
Unity village	205	204	233	14.22%	29
Wausau city	38,426	39,106	39,998	2.28%	892
Wausau town	2,214	2,229	2,161	-3.05%	-68
Weston village	12,079	14,868	15,723	5.75%	855
Weston town	514	639	657	2.82%	18
Wien town	712	825	885	7.27%	60
County Totals	125,727	133,812	138,013	3.14%	4,201

MARATHON COUNTY POPULATION 2020 VS 2010



 Population Increase > 250
 Population Increases

BLACK = 2020 POPULATION
PURPLE = 2010 POPULATION

COUNTY 2020 POPULATION = 138013
COUNTY 2010 POPULATION = 134063

Map Date: 8/27/2021